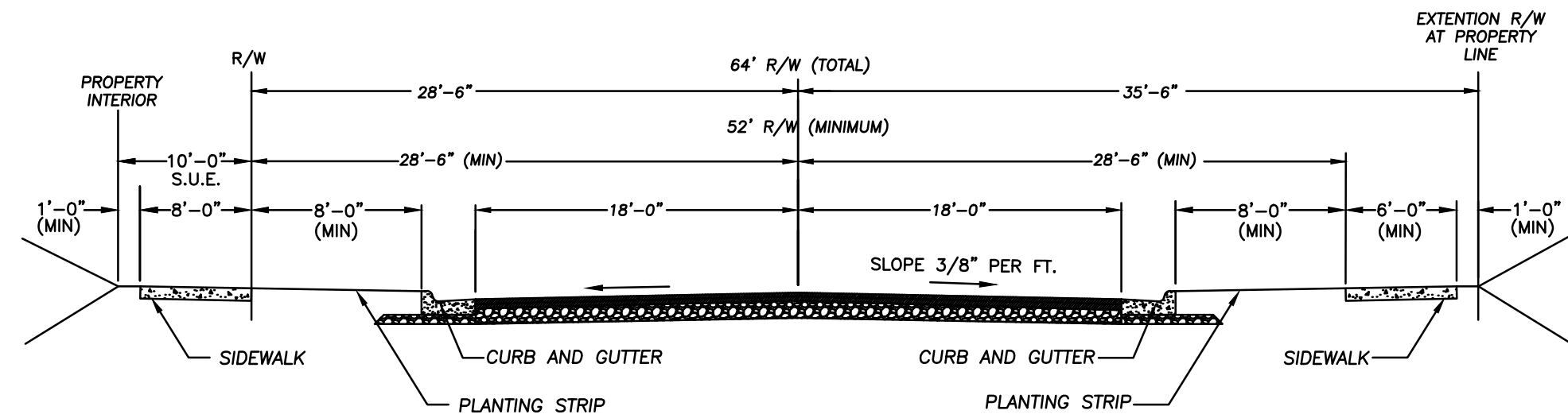
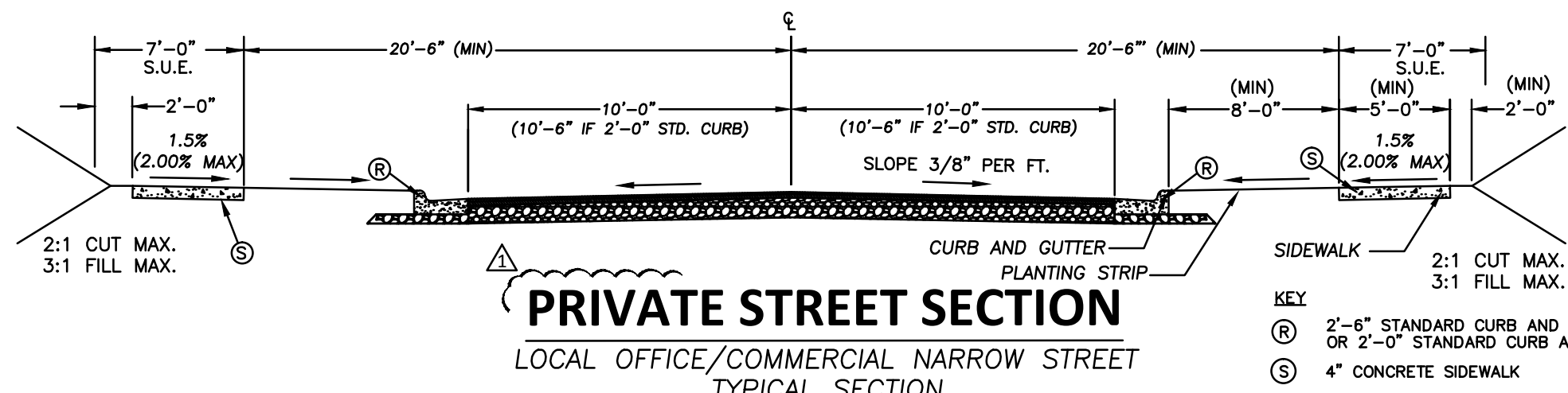




VICINITY MAP

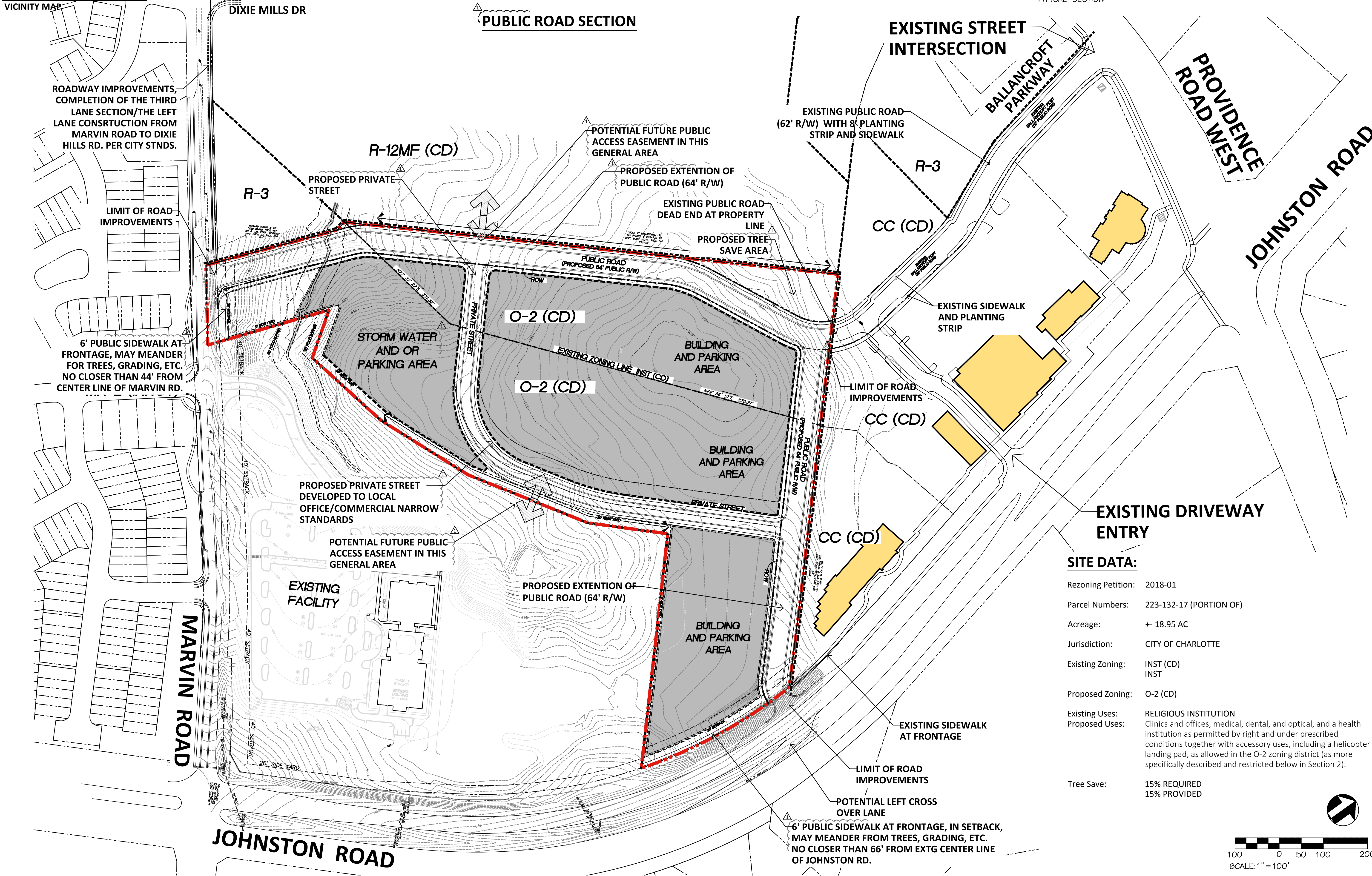


PUBLIC ROAD SECTION



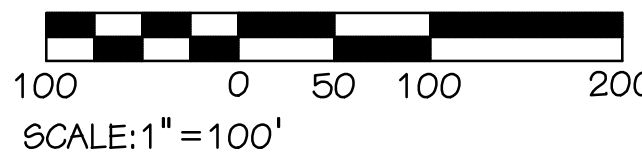
PRIVATE STREET SECTION
LOCAL OFFICE/COMMERCIAL NARROW STREET
TYPICAL SECTION

KEY
Ⓡ 2'-6\"/>



SITE DATA:

Rezoning Petition:	2018-01
Parcel Numbers:	223-132-17 (PORTION OF)
Acreage:	+ 18.95 AC
Jurisdiction:	CITY OF CHARLOTTE
Existing Zoning:	INST (CD) INST
Proposed Zoning:	O-2 (CD)
Existing Uses:	RELIGIOUS INSTITUTION
Proposed Uses:	Clinics and offices, medical, dental, and optical, and a health institution as permitted by right and under prescribed conditions together with accessory uses, including a helicopter landing pad, as allowed in the O-2 zoning district (as more specifically described and restricted below in Section 2).
Tree Save:	15% REQUIRED 15% PROVIDED



Seals:

Corp. NC license: F-1320

Petition No : 2018-01

Project no:

Date:

Revisions:

2018-02-23 CITY COMMENTS

Sheet Title:

**REZONING
SITE PLAN**

Sheet No:

RZ-1