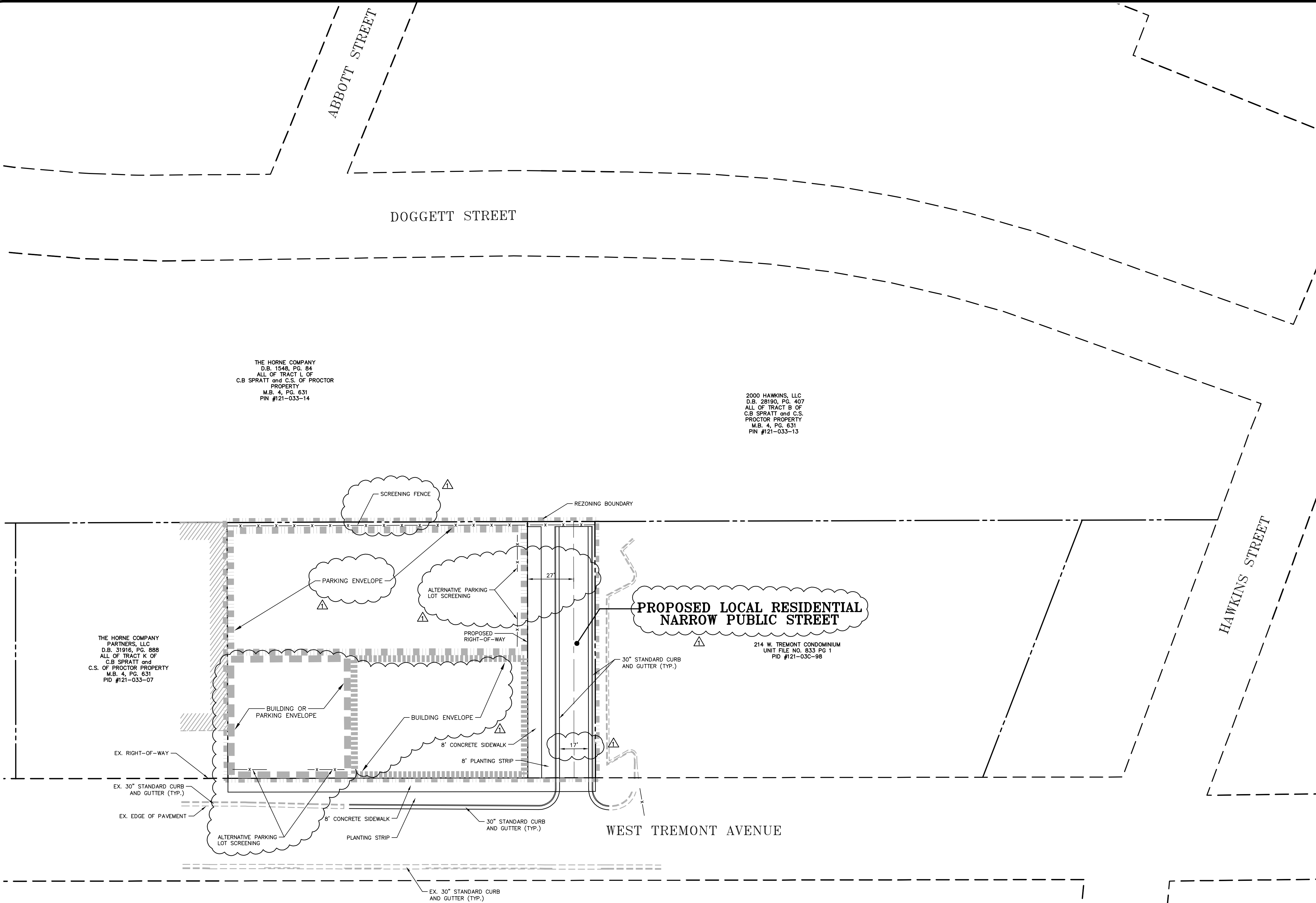
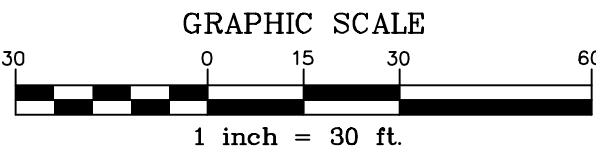


X:\Projects\BRE-18010\Land\Construction Drawings\Current Drawings\BRE18010-S1.dwg, 8/13/2018 2:28:16 PM, Plunkett, Brandon



#### SITE LEGEND

---	PROPERTY LINE
- - -	RIGHT-OF-WAY LINE
---	CENTERLINE
---	REZONING BOUNDARY
	PARKING ENVELOPE
	BUILDING ENVELOPE
	PARKING OR ENVELOPE
---	EXISTING EDGE OF PAVEMENT/ BACK OF CURB/FRONT OF CURB



#### DEVELOPMENT STANDARDS-DEVELOPMENT OPTION 1-NEW BUILDING

AUGUST 13, 2018

- GENERAL PROVISIONS
  - THESE DEVELOPMENT STANDARDS FORM A PART OF THE REZONING PLAN ASSOCIATED WITH THE REZONING PETITION FILED BY BOULEVARD REAL ESTATE ADVISORS LLC (THE PETITIONER) FOR AN APPROXIMATELY .74 ACRE SITE LOCATED ON THE NORTH SIDE OF WEST TREMONT AVENUE BETWEEN SOUTH TRYON STREET AND HAWKINS STREET, WHICH SITE IS MORE PARTICULARLY DEPICTED ON THE REZONING PLAN (THE "SITE"). THE SITE IS COMPRISED OF TAX PARCEL NOS. 121-033-08, 121-033-09 AND 121-033-10.
  - THE DEVELOPMENT OF THE SITE WILL BE GOVERNED BY THE REZONING PLAN, THESE DEVELOPMENT STANDARDS AND THE APPLICABLE PROVISIONS OF THE CITY OF CHARLOTTE ZONING ORDINANCE (THE "ORDINANCE"). SUBJECT TO THE OPTIONAL PROVISIONS SET OUT BELOW, THE REGULATIONS ESTABLISHED UNDER THE ORDINANCE FOR THE TOD-M ZONING DISTRICT SHALL GOVERN THE DEVELOPMENT AND USE OF THE SITE.
  - THE SITE CONTAINS THREE EXISTING BUILDINGS, WITH ONE BUILDING BEING LOCATED ON EACH TAX PARCEL THAT COMPRISES THE SITE. PETITIONER SHALL DEMOLISH EACH EXISTING BUILDING LOCATED ON THE SITE AND REDEVELOP THE SITE WITH A NEW BUILDING IN ACCORDANCE WITH THE APPLICABLE PROVISIONS OF THIS REZONING PLAN AND THE ORDINANCE (DEVELOPMENT OPTION 1-NEW BUILDING). DEVELOPMENT OPTION 1-NEW BUILDING IS DEPICTED ON SHEET NO. RZ-1 OF THE REZONING PLAN.
  - THE SITE SHALL CONTAIN ONE PRINCIPAL BUILDING. THE PRINCIPAL BUILDING AND ANY ACCESSORY STRUCTURES SHALL BE LOCATED WITHIN THE BUILDING ENVELOPE DEPICTED ON THE PLAN. AT THE PETITIONER'S OPTION, THE PRINCIPAL BUILDING AND ANY ACCESSORY STRUCTURES MAY ALSO EXTEND INTO THE BUILDING AND PARKING ENVELOPE DEPICTED ON THE REZONING PLAN.
  - SURFACE PARKING FACILITIES AND STRUCTURED PARKING FACILITIES (IF ANY) SHALL BE LOCATED WITHIN THE PARKING ENVELOPE DEPICTED ON THE REZONING PLAN. AT THE PETITIONER'S OPTION, AND IF THE CHARLOTTE DEPARTMENT OF TRANSPORTATION (CDOT) APPROVES A VEHICULAR ACCESS POINT TO THE SITE OFF OF WEST TREMONT AVENUE, SURFACE PARKING FACILITIES AND STRUCTURED PARKING FACILITIES (IF ANY) MAY ALSO BE LOCATED WITHIN THE BUILDING OR PARKING ENVELOPE DEPICTED ON THE REZONING PLAN.

- FUTURE AMENDMENTS TO THE REZONING PLAN AND/OR THESE DEVELOPMENT STANDARDS MAY BE APPLIED FOR BY THE THEN OWNER OR OWNERS OF THE SITE IN ACCORDANCE WITH THE PROVISIONS OF CHAPTER 6 OF THE ORDINANCE. ALTERATIONS TO THE REZONING PLAN ARE SUBJECT TO SECTION 6.207 OF THE ORDINANCE.

#### 2. OPTIONAL PROVISIONS

- THE OPTIONAL PROVISIONS SET OUT BELOW SHALL APPLY TO THE DEVELOPMENT OF THE SITE.

- THE SITE SHALL NOT BE REQUIRED TO MEET THE MINIMUM PARKING REQUIREMENTS FOR EATING, DRINKING AND ENTERTAINMENT ESTABLISHMENTS (TYPE 1AND/OR TYPE 2).
- PARKING THAT IS LOCATED TO THE SIDE/REAR OF A PRIMARY STRUCTURE MAY COVER UP TO 40% OF THE TOTAL WIDTH OF THE SITE'S FRONTAGE ALONG WEST TREMONT AVENUE.
- PARKING THAT IS LOCATED TO THE SIDE/REAR OF A PRIMARY STRUCTURE MAY COVER UP TO 50% OF THE TOTAL WIDTH OF THE SITE'S FRONTAGE ALONG THE NEW PUBLIC STREET (DEFINED BELOW) TO BE CONSTRUCTED ALONG THE EASTERN BOUNDARY LINE OF THE SITE.
- A PARKING LOT LOCATED ON THE SITE SHALL NOT BE REQUIRED TO MEET THE SCREENING AND BUFFER REQUIREMENTS OF SECTION 9.1208(b)(K) OF THE ORDINANCE ALONG THE WESTERN AND NORTHERN BOUNDARY LINES OF THE SITE (PROVIDED, HOWEVER, THAT PETITIONER SHALL INSTALL AN ALTERNATE GREEN SCREENING BETWEEN ANY PARKING LOT LOCATED ON THE SITE AND THE SITE'S FRONTAGE ON WEST TREMONT AVENUE AND THE NEW PUBLIC STREET AS MORE PARTICULARLY DEPICTED ON THE REZONING PLAN.

#### 3. PERMITTED USES

- SUBJECT TO THE TERMS OF PARAGRAPH B BELOW, THE SITE MAY BE DEVOTED TO ANY USE OR USES ALLOWED BY RIGHT OR UNDER PRESCRIBED CONDITIONS IN THE TOD-M ZONING DISTRICT (INCLUDING ANY COMBINATION OF SUCH USES), TOGETHER WITH ANY INCIDENTAL OR ACCESSORY USES ASSOCIATED THEREWITH THAT ARE PERMITTED UNDER THE ORDINANCE IN THE TOD-M ZONING DISTRICT.
- NOTWITHSTANDING THE TERMS OF PARAGRAPH A ABOVE, RESIDENTIAL USES OF ANY TYPE SHALL NOT BE PERMITTED ON THE SITE.

#### 4. TRANSPORTATION

- VEHICULAR ACCESS SHALL BE AS GENERALLY DEPICTED ON THE REZONING PLAN. THE PLACEMENT AND CONFIGURATION OF THE ACCESS POINT(S) ARE SUBJECT TO ANY MINOR MODIFICATIONS REQUIRED TO ACCOMMODATE FINAL SITE AND CONSTRUCTION PLANS AND DESIGNS AND TO ANY ADJUSTMENTS REQUIRED FOR APPROVAL BY THE CHARLOTTE DEPARTMENT OF TRANSPORTATION (CDOT).
- THE ALIGNMENTS OF THE INTERNAL DRIVES AND VEHICULAR CIRCULATION AREAS MAY BE MODIFIED BY PETITIONER DURING THE PERMITTING PROCESS TO ACCOMMODATE CHANGES IN TRAFFIC PATTERNS AND BUILDING AND PARKING LAYOUTS, AND TO ACCOMMODATE ANY ADJUSTMENTS REQUIRED FOR APPROVAL BY CDOT IN ACCORDANCE WITH APPLICABLE PUBLISHED STANDARDS.
- A NEW PUBLIC STREET SHALL BE CONSTRUCTED ON TAX PARCEL NO. 121-033-10 ALONG THE EASTERN BOUNDARY LINE OF THE SITE WITHIN THE AREA DEPICTED ON THE REZONING PLAN (THE "PUBLIC STREET").
- PRIOR TO THE ISSUANCE OF THE FIRST CERTIFICATE OF OCCUPANCY FOR A NEW BUILDING CONSTRUCTED ON THE SITE, PETITIONER SHALL DEDICATE AND CONVEY TO THE CITY OF CHARLOTTE THOSE PORTIONS OF THE SITE LOCATED IMMEDIATELY ADJACENT TO THE NEW PUBLIC STREET AS REQUIRED TO PROVIDE RIGHT OF WAY MEASURING, WHERE FEASIBLE, TO TWO FEET BEHIND THE BACK OF SIDEWALK AS MORE PARTICULARLY DEPICTED ON THE REZONING PLAN, TO THE EXTENT THAT SUCH RIGHT OF WAY DOES NOT ALREADY EXIST.
- ALL REQUIRED TRANSPORTATION IMPROVEMENTS SHALL BE CONSTRUCTED AND APPROVED PRIOR TO THE ISSUANCE OF THE FIRST CERTIFICATE OF OCCUPANCY FOR A NEW BUILDING TO BE CONSTRUCTED ON THE SITE.

#### 5. STREETScape AND LANDSCAPING/SCREENING

- A MINIMUM 8 FOOT WIDE PLANTING STRIP AND A MINIMUM 8 FOOT WIDE SIDEWALK SHALL BE INSTALLED ALONG THE SITE'S FRONTAGE ON WEST TREMONT AVENUE. THE MINIMUM 8 FOOT WIDE PLANTING STRIP AND MINIMUM 8 FOOT WIDE SIDEWALK SHALL BE LOCATED BEHIND THE FUTURE BACK OF CURB ON WEST TREMONT AVENUE. NOTWITHSTANDING THE FOREGOING, THE WIDTH OF THE PLANTING STRIP AND THE WIDTH OF THE SIDEWALK MAY BE REDUCED AS REQUIRED WHERE THE SIDEWALK TIES INTO THE EXISTING SIDEWALK LOCATED ON THE SITE'S WESTERN AND EASTERN BOUNDARY LINES.
- PORTIONS OF THE MINIMUM 8 FOOT WIDE SIDEWALK TO BE INSTALLED ALONG THE SITE'S FRONTAGE ON WEST TREMONT AVENUE MAY BE LOCATED IN A SIDEWALK UTILITY EASEMENT.
- A MINIMUM 8 FOOT WIDE PLANTING STRIP AND A MINIMUM 8 FOOT WIDE SIDEWALK SHALL BE INSTALLED ALONG THE SITE'S FRONTAGE ON THE NEW PUBLIC STREET. THE MINIMUM 8 FOOT WIDE PLANTING STRIP AND MINIMUM 8 FOOT WIDE SIDEWALK SHALL BE LOCATED BEHIND THE FUTURE BACK OF CURB ON SUCH PUBLIC STREET.
- A MINIMUM 6 FOOT TALL WOODEN FENCE SHALL BE INSTALLED ALONG THE NORTHERN BOUNDARY LINE OF THE SITE AS GENERALLY DEPICTED ON THE REZONING PLAN. THE MINIMUM 6 FOOT TALL WOODEN FENCE SHALL NOT CONTAIN ANY GATES OR OPENINGS.

#### 6. BINDING EFFECT OF THE REZONING DOCUMENTS AND DEFINITIONS

- IF THIS REZONING PETITION IS APPROVED, ALL CONDITIONS APPLICABLE TO THE USE AND DEVELOPMENT OF THE SITE IMPOSED UNDER THESE DEVELOPMENT STANDARDS AND THE REZONING PLAN SHALL BE BINDING UPON AND INURE TO THE BENEFIT OF PETITIONER AND THE CURRENT AND SUBSEQUENT OWNERS OF THE SITE AND THEIR RESPECTIVE SUCCESSORS IN INTEREST AND ASSIGNS.
- THROUGHOUT THESE DEVELOPMENT STANDARDS, THE TERM "PETITIONER" SHALL BE DEEMED TO INCLUDE THE HEIRS, DEVISEES, PERSONAL REPRESENTATIVES, SUCCESSORS IN INTEREST AND ASSIGNS OF PETITIONER OR THE OWNER OR OWNERS OF THE SITE FROM TIME TO TIME WHO MAY BE INVOLVED IN ANY FUTURE DEVELOPMENT THEREOF.
- ANY REFERENCE TO THE ORDINANCE HEREIN SHALL BE DEEMED TO REFER TO THE REQUIREMENTS OF THE ORDINANCE IN EFFECT AS OF THE DATE THIS REZONING PETITION IS APPROVED.

PRELIMINARY DRAWING - NOT RELEASED FOR CONSTRUCTION

THE JOHN R. MCADAMS  
COMPANY, INC.  
3436 Torrington Way  
Suite 110  
Charlotte, North Carolina 28277  
License No.: C-0283  
704. 527. 0800 • McAdamsCo.com



MCADAMS

#### REVISIONS:

REVISIONS PER IST REVIEW 08-13-2018

#### OWNER: BOULEVARD REAL ESTATE ADVISORS

121 WEST TRADE ST  
SUITE 2800  
CHARLOTTE, NC 28202

## 224 WEST TREMONT

PETITION 2018-003

214 WEST TREMONT AVENUE, CHARLOTTE, NORTH CAROLINA 28203


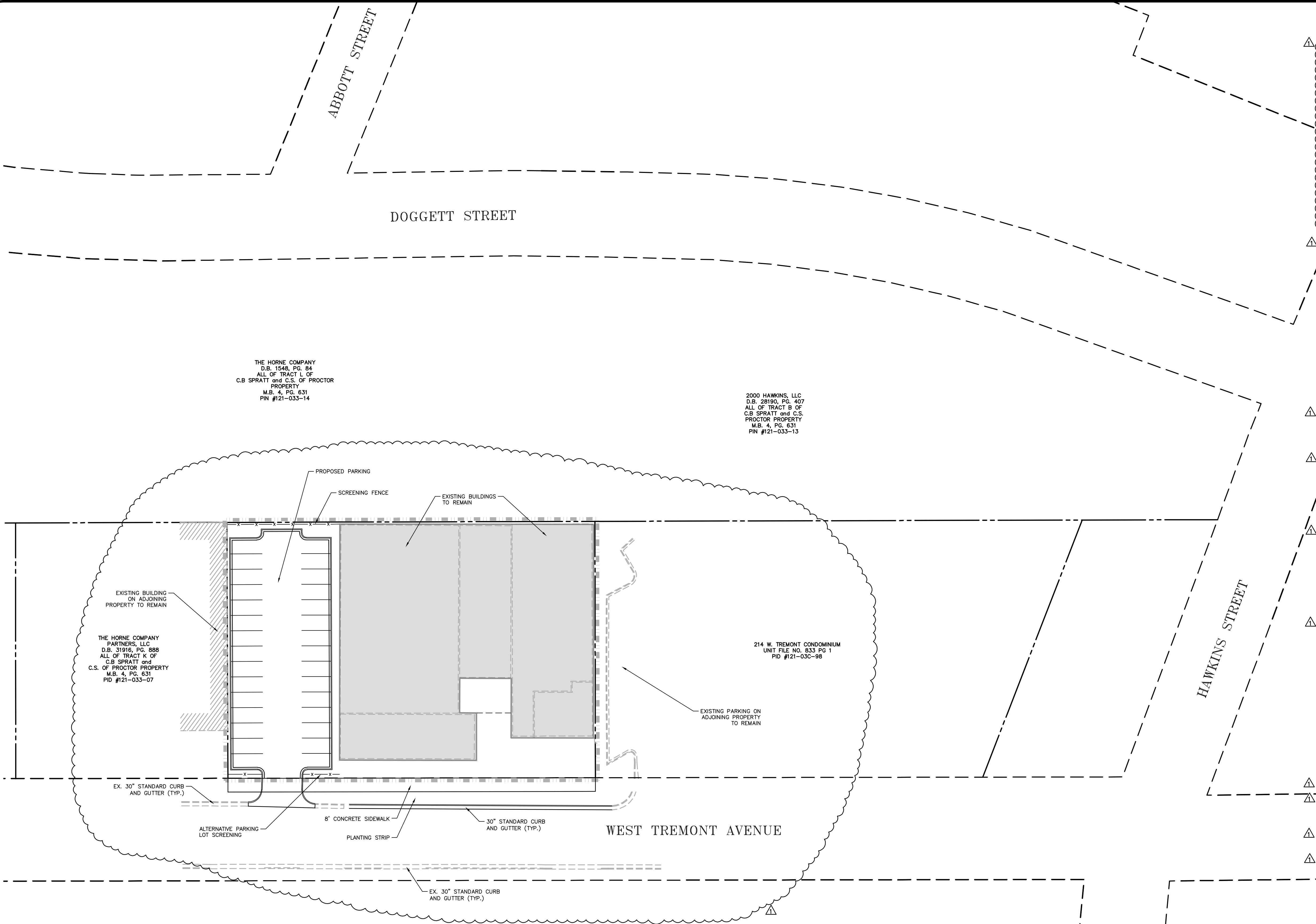
TECHNICAL DATA SHEET - OPTION 1

PROJECT NO. BRE-18010  
FILENAME: BRE18010-S1  
CHECKED BY: BGP  
DRAWN BY: CEG  
SCALE: 1"=30'  
DATE: 03-09-18  
SHEET NO.

RZ-1

McADAMS

X:\Projects\BRE-18010\Land\Construction Drawings\Current Drawings\BRE18010-S1.dwg, 8/13/2018 2:26:05 PM, Plunkett, Brandon




SITE LEGEND

- PROPERTY LINE
- RIGHT-OF-WAY LINE
- CENTERLINE
- REZONING BOUNDARY
- EXISTING EDGE OF PAVEMENT/BACK OF CURB/FRONT OF CURB

- DEVELOPMENT STANDARDS  
DEVELOPMENT OPTION 2-REHABILITATION OPTION  
AUGUST 13, 2018
1. GENERAL PROVISIONS
- A. THESE DEVELOPMENT STANDARDS FORM A PART OF THE REZONING PLAN ASSOCIATED WITH THE REZONING PETITION FILED BY BOULEVARD REAL ESTATE ADVISORS LLC (THE "PETITIONER") FOR AN APPROXIMATELY .74 ACRE SITE LOCATED ON THE NORTH SIDE OF WEST TREMONT AVENUE BETWEEN SOUTH TRYON STREET AND HAWKINS STREET, WHICH SITE IS MORE PARTICULARLY DEPICTED ON THE REZONING PLAN (THE "SITE"). THE SITE IS COMPRISED OF TAX PARCEL NOS. 121-033-08, 121-033-09 AND 121-033-10.
- B. THE DEVELOPMENT OF THE SITE WILL BE GOVERNED BY THE REZONING PLAN, THESE DEVELOPMENT STANDARDS AND THE APPLICABLE PROVISIONS OF THE CITY OF CHARLOTTE ZONING ORDINANCE (THE "ORDINANCE"). SUBJECT TO THE OPTIONAL PROVISIONS SET OUT BELOW, THE REGULATIONS ESTABLISHED UNDER THE ORDINANCE FOR THE TOD-M ZONING DISTRICT SHALL GOVERN THE DEVELOPMENT AND USE OF THE SITE.
- C. THE SITE CONTAINS THREE EXISTING BUILDINGS, WITH ONE BUILDING BEING LOCATED ON EACH TAX PARCEL THAT COMPRISES THE SITE. PETITIONER SHALL DEMOLISH THE EXISTING BUILDING LOCATED ON TAX PARCEL NO. 121-033-08 IN ITS ENTIRETY AND RENOVATE AND RE-PURPOSE THE REMAINING EXISTING BUILDINGS (OR PORTIONS THEREOF) LOCATED ON TAX PARCEL NOS. 121-033-09 AND 121-033-10 (DEVELOPMENT OPTION 2-REHABILITATION OPTION). OFF-STREET PARKING WOULD BE LOCATED ON TAX PARCEL NO. 121-033-08. DEVELOPMENT OPTION 2-REHABILITATION OPTION IS DEPICTED ON SHEET NO. RZ-2 OF THE REZONING PLAN.
- D. FUTURE AMENDMENTS TO THE REZONING PLAN AND/OR THESE DEVELOPMENT STANDARDS MAY BE APPLIED FOR BY THE THEN OWNER OR OWNERS OF THE SITE IN ACCORDANCE WITH THE PROVISIONS OF CHAPTER 6 OF THE ORDINANCE. ALTERATIONS TO THE REZONING PLAN ARE SUBJECT TO SECTION 6.207 OF THE ORDINANCE.
2. OPTIONAL PROVISIONS
- A. THE SITE SHALL NOT BE REQUIRED TO MEET THE MINIMUM FLOOR AREA RATIO REQUIREMENTS OF THE TOD-M ZONING DISTRICT.
- B. THE SITE SHALL NOT BE REQUIRED TO MEET THE MINIMUM PARKING REQUIREMENTS FOR EATING, DRINKING AND ENTERTAINMENT ESTABLISHMENTS (TYPE 1AND/OR TYPE 2).
- C. PARKING THAT IS LOCATED TO THE SIDE/REAR OF A PRIMARY STRUCTURE MAY COVER UP TO 40% OF THE TOTAL WIDTH OF THE SITE'S FRONTAGE ALONG WEST TREMONT AVENUE.
- D. THE PARKING LOT LOCATED ON THE SITE SHALL NOT BE REQUIRED TO MEET THE SCREENING AND BUFFER REQUIREMENTS OF SECTION 8.120B(1)(a) OF THE ORDINANCE, PROVIDED, HOWEVER, THAT PETITIONER SHALL INSTALL ALTERNATIVE SCREENING BETWEEN THE PARKING LOT LOCATED ON THE SITE AND THE SITE'S FRONTAGE ON WEST TREMONT AVENUE (IN THE LOCATION MORE PARTICULARLY DEPICTED ON THE REZONING PLAN).
- E. PARKING SPACES ON THE SITE MAY BE LOCATED IMMEDIATELY ADJACENT TO THE EXISTING BUILDINGS LOCATED ON THE SITE THAT WILL BE RENOVATED AND RE-PURPOSED.
- F. UP TO 50% OF THE PARKING SPACES LOCATED ON THE SITE MAY BE COMPACT PARKING SPACES.
- G. THE EXISTING BUILDINGS LOCATED ON THE SITE SHALL NOT BE REQUIRED TO MEET THE URBAN DESIGN STANDARDS OF THE TOD-M ZONING DISTRICT.
- H. NOTWITHSTANDING THE TERMS OF PARAGRAPH 3.A BELOW, THAT PORTION OF THE SIDEWALK AND PLANTING STRIP LOCATED ALONG THE SITE'S FRONTAGE ON WEST TREMONT AVENUE BETWEEN THE EXISTING BUILDINGS ON THE SITE TO BE RENOVATED AND RE-PURPOSED AND WEST TREMONT AVENUE SHALL BE OF A WIDTH THAT DOES NOT REQUIRE THE REMOVAL OR MODIFICATION OF ANY PORTION OF THE EXISTING BUILDINGS. THE WIDTH OF THIS PORTION OF THE SIDEWALK AND PLANTING STRIP SHALL BE DETERMINED DURING THE PERMITTING PROCESS.
3. PERMITTED USES
- A. SUBJECT TO THE TERMS OF PARAGRAPH B BELOW, THE SITE MAY BE DEVOTED TO ANY USE OR USES ALLOWED BY RIGHT OR UNDER PRESCRIBED CONDITIONS IN THE TOD-M ZONING DISTRICT (INCLUDING ANY COMBINATION OF SUCH USES), TOGETHER WITH ANY INCIDENTAL OR ACCESSORY USES ASSOCIATED THEREWITH THAT ARE PERMITTED UNDER THE ORDINANCE IN THE TOD-M ZONING DISTRICT.
- B. NOTWITHSTANDING THE TERMS OF PARAGRAPH A ABOVE, RESIDENTIAL USES OF ANY TYPE SHALL NOT BE PERMITTED ON THE SITE.
4. TRANSPORTATION
- A. VEHICULAR ACCESS SHALL BE AS GENERALLY DEPICTED ON THE REZONING PLAN. THE PLACEMENT AND CONFIGURATION OF THE ACCESS POINT(S) ARE SUBJECT TO ANY MINOR MODIFICATIONS REQUIRED TO ACCOMMODATE FINAL SITE AND CONSTRUCTION PLANS AND DESIGNS AND TO ANY ADJUSTMENTS REQUIRED FOR APPROVAL BY THE CHARLOTTE DEPARTMENT OF TRANSPORTATION (CDOT).
- B. THE ALIGNMENTS OF THE INTERNAL DRIVES AND VEHICULAR CIRCULATION AREAS MAY BE MODIFIED BY PETITIONER DURING THE PERMITTING PROCESS TO ACCOMMODATE CHANGES IN TRAFFIC PATTERNS AND BUILDING AND PARKING LAYOUTS, AND TO ACCOMMODATE ANY ADJUSTMENTS REQUIRED FOR APPROVAL BY CDOT IN ACCORDANCE WITH APPLICABLE PUBLISHED STANDARDS.
5. STREETScape AND LANDSCAPING/SCREENING
- A. SUBJECT TO PARAGRAPH B BELOW, A MINIMUM 8 FOOT WIDE PLANTING STRIP AND A MINIMUM 8 FOOT WIDE SIDEWALK SHALL BE INSTALLED ALONG THE SITE'S FRONTAGE ON WEST TREMONT AVENUE. THE MINIMUM 8 FOOT WIDE PLANTING STRIP AND MINIMUM 8 FOOT WIDE SIDEWALK SHALL BE LOCATED BEHIND THE FUTURE BACK OF CURB ON WEST TREMONT AVENUE. NOTWITHSTANDING THE FOREGOING, THE WIDTH OF THE PLANTING STRIP AND THE WIDTH OF THE SIDEWALK MAY BE REDUCED AS REQUIRED WHERE THE SIDEWALK TIES INTO THE EXISTING SIDEWALK LOCATED ON THE SITE'S WESTERN AND EASTERN BOUNDARY LINES.
- B. NOTWITHSTANDING THE TERMS OF PARAGRAPH A ABOVE, THAT PORTION OF THE SIDEWALK AND PLANTING STRIP LOCATED ALONG THE SITE'S FRONTAGE ON WEST TREMONT AVENUE BETWEEN THE EXISTING BUILDINGS ON THE SITE TO BE RENOVATED AND RE-PURPOSED AND WEST TREMONT AVENUE SHALL BE OF A WIDTH THAT DOES NOT REQUIRE THE REMOVAL OR MODIFICATION OF ANY PORTION OF THE EXISTING BUILDINGS. THE WIDTH OF THIS PORTION OF THE SIDEWALK AND PLANTING STRIP SHALL BE DETERMINED DURING THE PERMITTING PROCESS.
- C. PORTIONS OF THE SIDEWALK TO BE INSTALLED ALONG THE SITE'S FRONTAGE ON WEST TREMONT AVENUE MAY BE LOCATED IN A SIDEWALK UTILITY EASEMENT.
- D. A MINIMUM 6 FOOT TALL WOODEN FENCE SHALL BE INSTALLED ALONG THE NORTHERN EDGE OF THE PARKING LOT LOCATED ON THE SITE (IN THE LOCATION MORE PARTICULARLY DEPICTED ON THE REZONING PLAN). THE MINIMUM 6 FOOT TALL WOODEN FENCE SHALL NOT CONTAIN ANY GATES OR OPENINGS.
6. BINDING EFFECT OF THE REZONING DOCUMENTS AND DEFINITIONS
- A. IF THIS REZONING PETITION IS APPROVED, ALL CONDITIONS APPLICABLE TO THE USE AND DEVELOPMENT OF THE SITE IMPOSED UNDER THESE DEVELOPMENT STANDARDS AND THE REZONING PLAN WILL, UNLESS AMENDED IN THE MANNER PROVIDED UNDER THE ORDINANCE, BE BINDING UPON AND INURE TO THE BENEFIT OF PETITIONER AND THE CURRENT AND SUBSEQUENT OWNERS OF THE SITE AND THEIR RESPECTIVE SUCCESSORS IN INTEREST AND ASSIGNS.
- B. THROUGHOUT THESE DEVELOPMENT STANDARDS, THE TERM "PETITIONER" SHALL BE DEEMED TO INCLUDE THE HEIRS, DEVISEES, PERSONAL REPRESENTATIVES, SUCCESSORS IN INTEREST AND ASSIGNS OF PETITIONER OR THE OWNER OR OWNERS OF THE SITE FROM TIME TO TIME WHO MAY BE INVOLVED IN ANY FUTURE DEVELOPMENT THEREOF.
- C. ANY REFERENCE TO THE ORDINANCE HEREIN SHALL BE DEEMED TO REFER TO THE REQUIREMENTS OF THE ORDINANCE IN EFFECT AS OF THE DATE THIS REZONING PETITION IS APPROVED.

PRELIMINARY DRAWING - NOT RELEASED FOR CONSTRUCTION

THE JOHN R. MCADAMS COMPANY, INC.  
3436 Torrington Way  
Charlotte, North Carolina 28277  
Suite 110  
License No.: C-0283  
704.527.0800 • McAdamsCo.com



MCADAMS

REVISIONS:

NO.	REVISIONS PER 1ST REVIEW 08-13-2018

OWNER:

BOULEVARD REAL ESTATE ADVISORS  
121 WEST TRADE ST  
SUITE 2800  
CHARLOTTE, NC 28202

PROJECT NO. BRE-18010

FILENAME: BRE18010-S1

CHECKED BY: BGP


DRAWN BY: CEG

SCALE: 1"=30'

DATE: 03-09-18

SHEET NO. 

RZ-2

 MCADAMS