

Petition #: **2009-073**

Petitioner: Jeanne Fontana

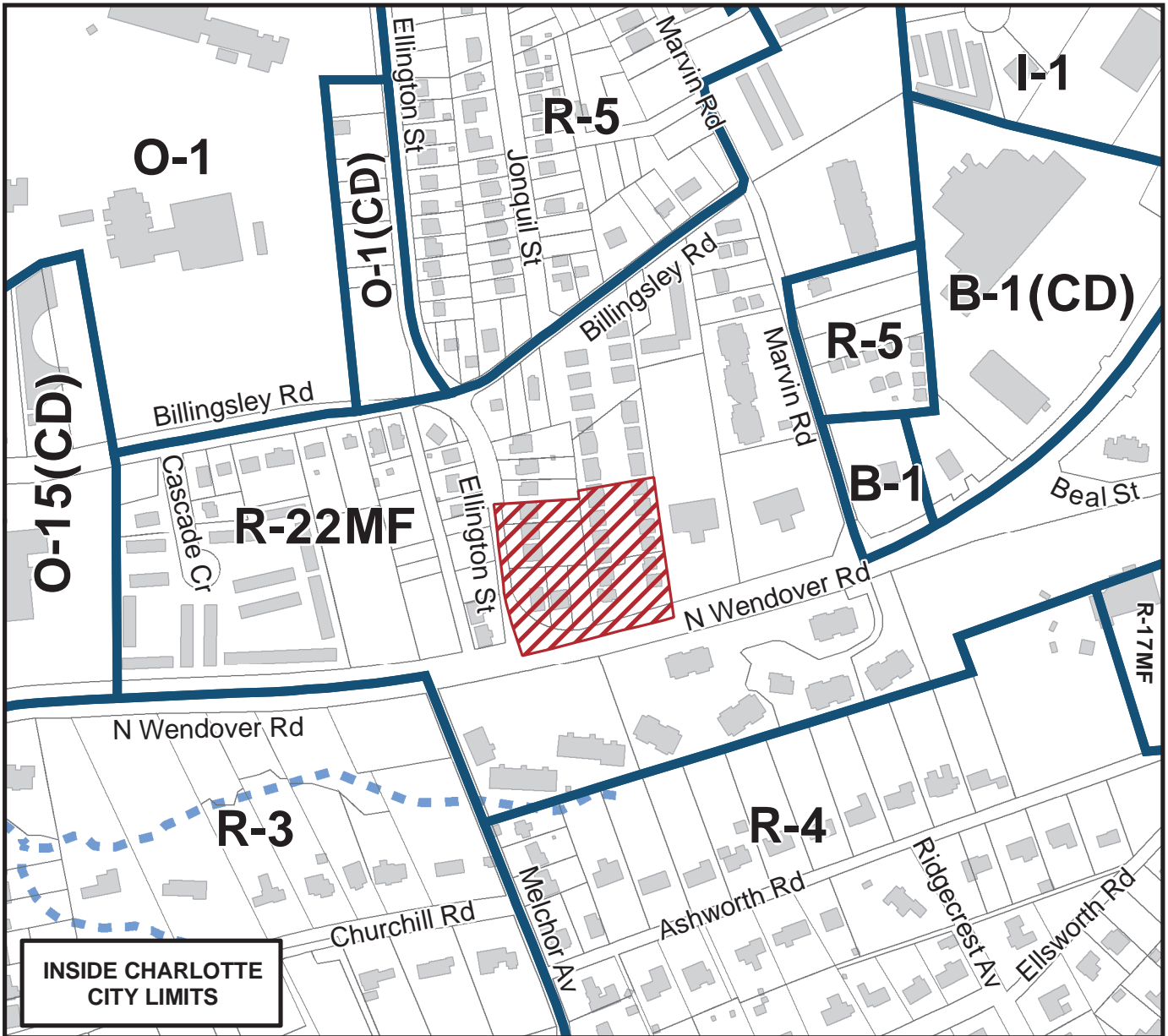
Zoning Classification (Existing): **R-22(MF)**

(Multi-Family Residential, up to 22 dwelling units per acre)

Zoning Classification (Requested): **NS**

(Neighborhood Services)


Acreage & Location : Approximately 2.5 acres located on the northeast corner at the intersection of North Wendover Road and Ellington Street.




0 100 200 400 600 800 Feet


Zoning Map #(s) **112, 124**

Map Produced by the
Charlotte-Mecklenburg Planning Department
8-24-2009

 Requested NS from R-22MF

 Existing Building Footprints

 Existing Zoning Boundaries

 Charlotte City Limits

 FEMA flood plain

 Watershed

 Lakes and Ponds

 Creeks and Streams