

Petition #: **2008-102**

Petitioner: The Drakeford Company

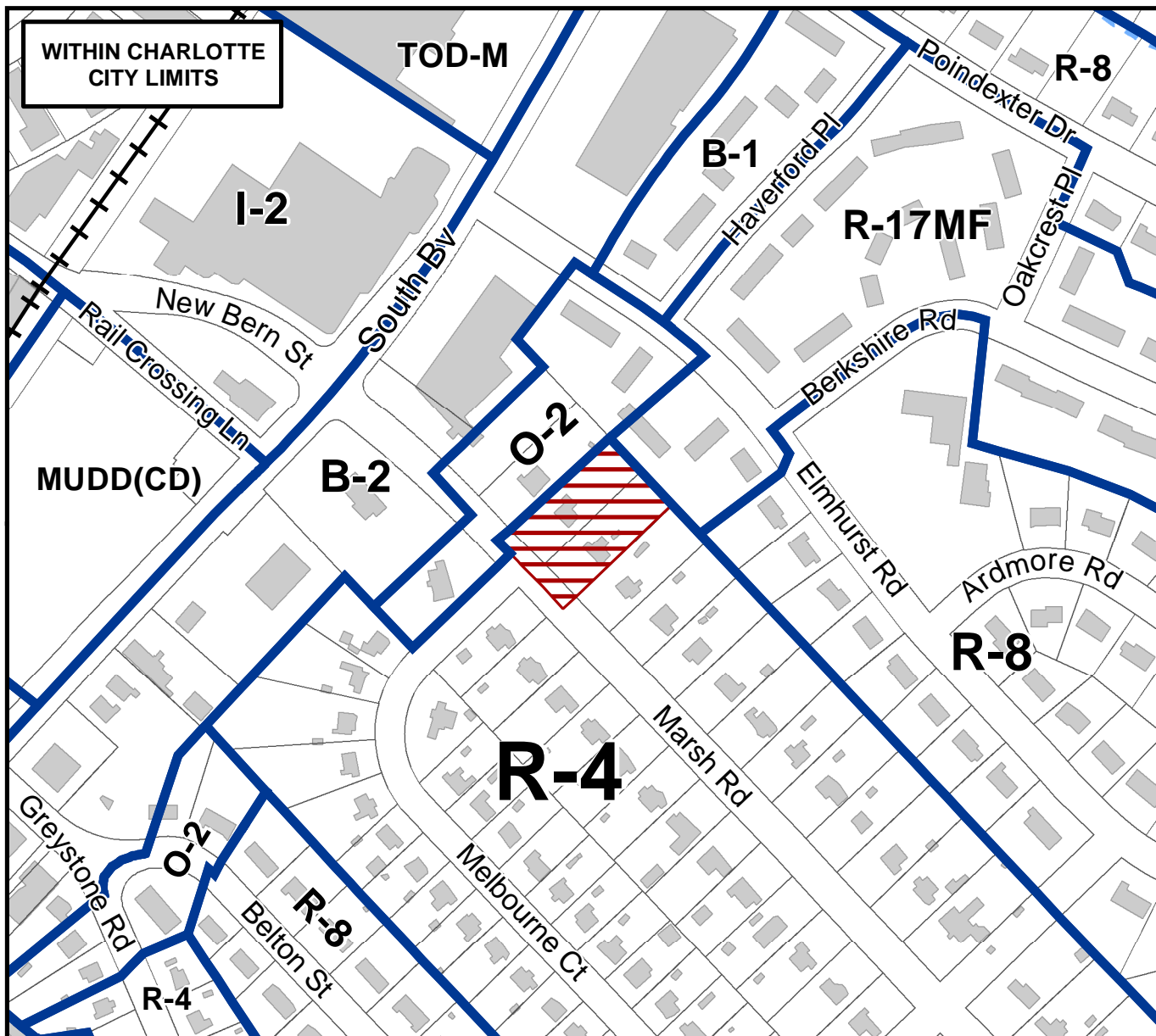
Zoning Classification (Existing): R-4

(Single-Family Residential, up to 4 dwelling units per acre)

Zoning Classification (Requested): UR-2

(Urban Residential)

Acres & Location : Approximately 0.81 acres located on the north side of Marsh Road between South Boulevard and Melbourne Court.










0 100 200 400 600 800 Feet

Zoning Map #(s) **110**

Map Produced by the
Charlotte-Mecklenburg Planning Department
04-24-2008

 Requested UR-2 from R-4

 Existing Building Footprints
 Existing Zoning Boundaries
 Charlotte City Limits

 FEMA flood plain
 Watershed
 Lakes and Ponds
 Creeks and Streams