

Petition #: **2008-100**

Petitioner: Vernell Belin

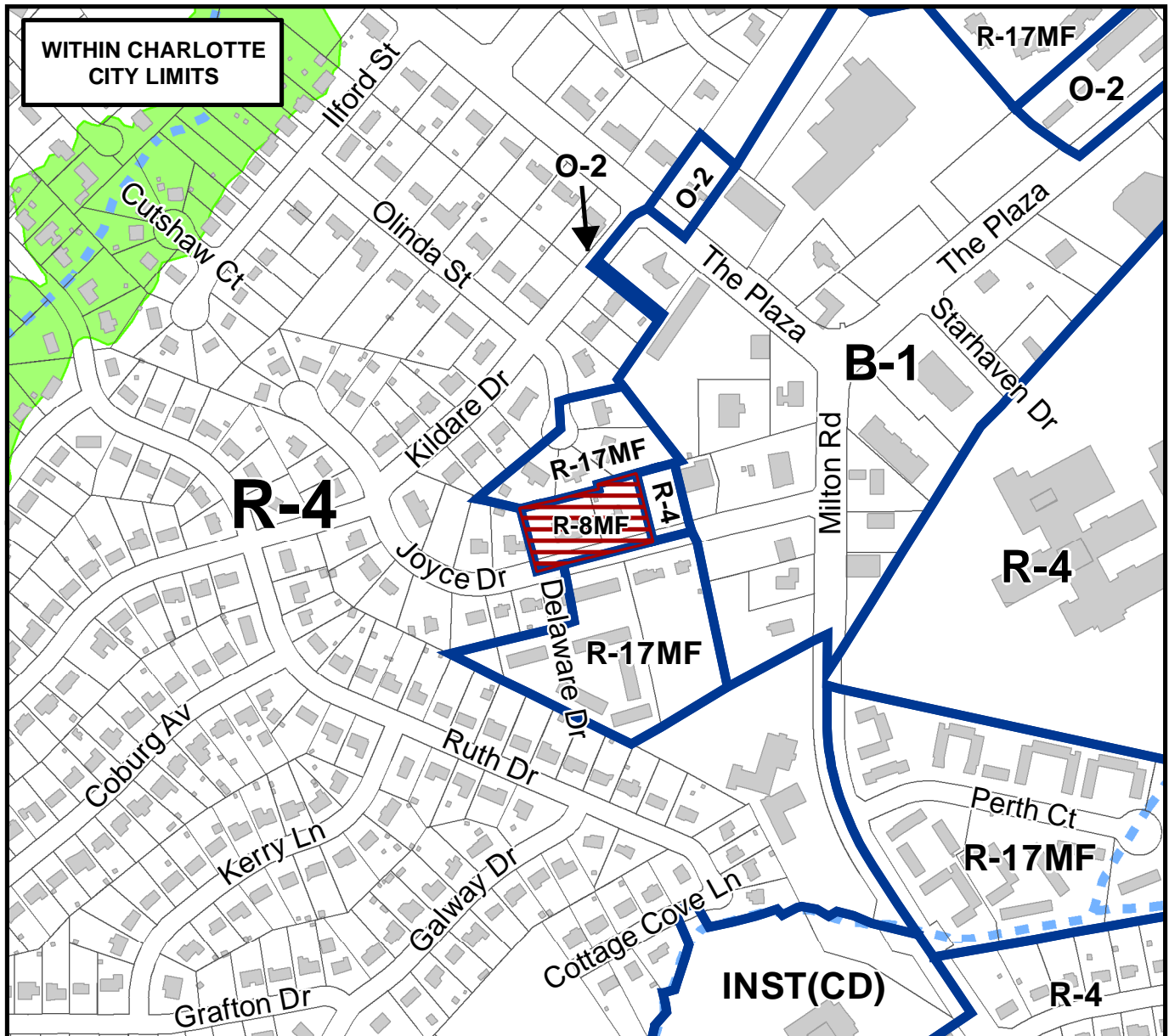
Zoning Classification (Existing): **R-8MF**

(Multi-Family Residential, up to 8 dwelling units per acre)

Zoning Classification (Requested): **INST(CD)**

(Institutional, Conditional)

Acres & Location : Approximately 0.93 acres located on the north side of Joyce Drive between Kildare Drive and Milton Road.










0 125 250 500 750 1,000 Feet

Zoning Map #(s) **90**

Map Produced by the
Charlotte-Mecklenburg Planning Department
04-18-2008

 **Requested INST(CD) from R-8MF**

 Existing Building Footprints
 Existing Zoning Boundaries
 Charlotte City Limits

 FEMA flood plain
 Watershed
 Lakes and Ponds
 Creeks and Streams