

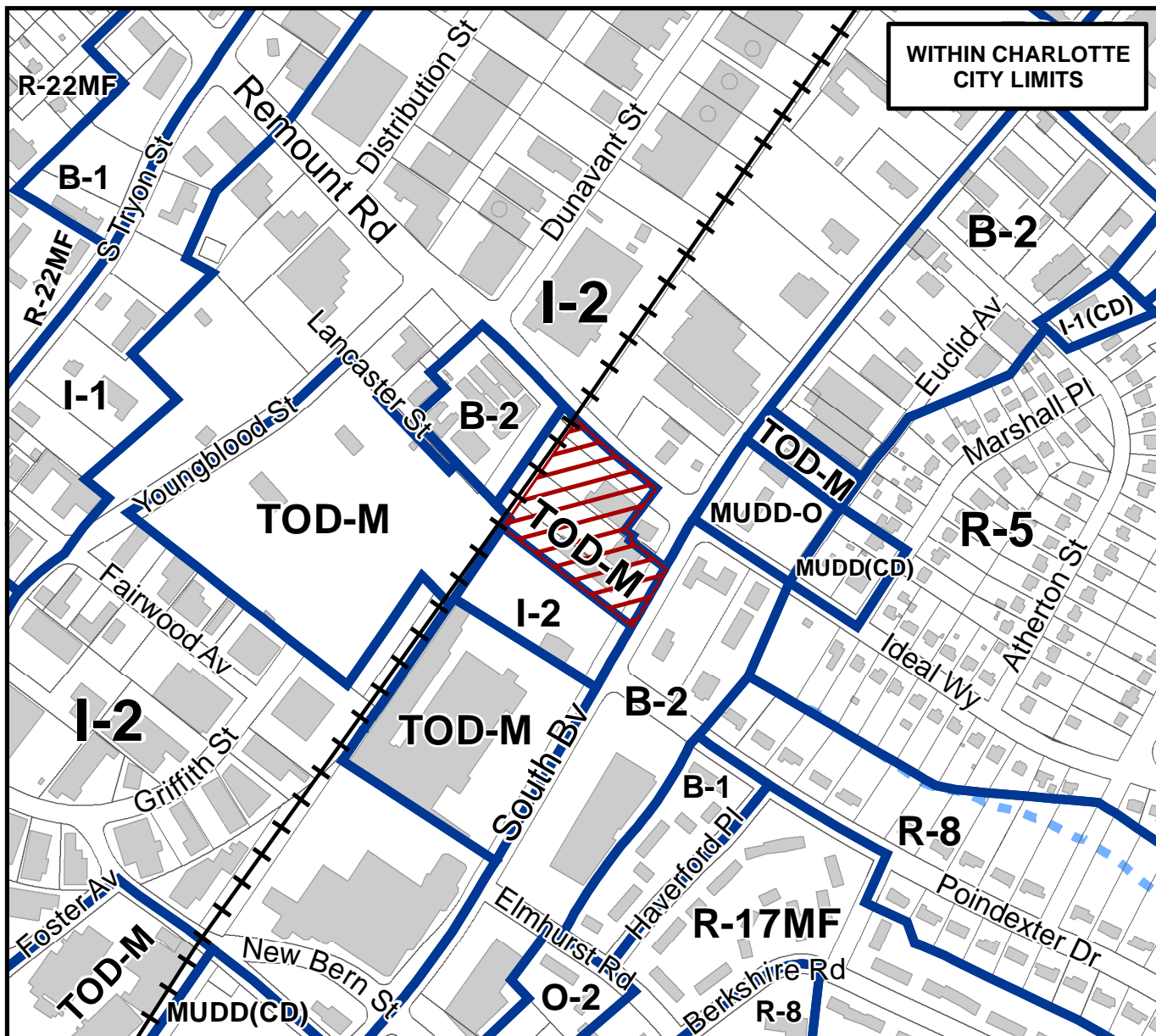
Petition #: **2007-137**

Petitioner: South End Silos, LLC

Zoning Classification (Existing): TOD-M  
(Transit Oriented Development, Mixed-Use)

Zoning Classification (Requested): TOD-MO  
(Transit Oriented Development, Mixed-Use, Optional)

Acres & Location : Approximately 2.38 acres located on the west side of South Boulevard and the south side of Remount Road.










0 150 300 600 900 1,200 Feet

Zoning Map #(s) **110**

Map Produced by the  
Charlotte-Mecklenburg Planning Department  
07-24-2007

 Requested TOD-MO from TOD-M

 Existing Building Footprints  
 Existing Zoning Boundaries  
 Charlotte City Limits

 FEMA flood plain  
 Watershed  
 Lakes and Ponds  
 Creeks and Streams