

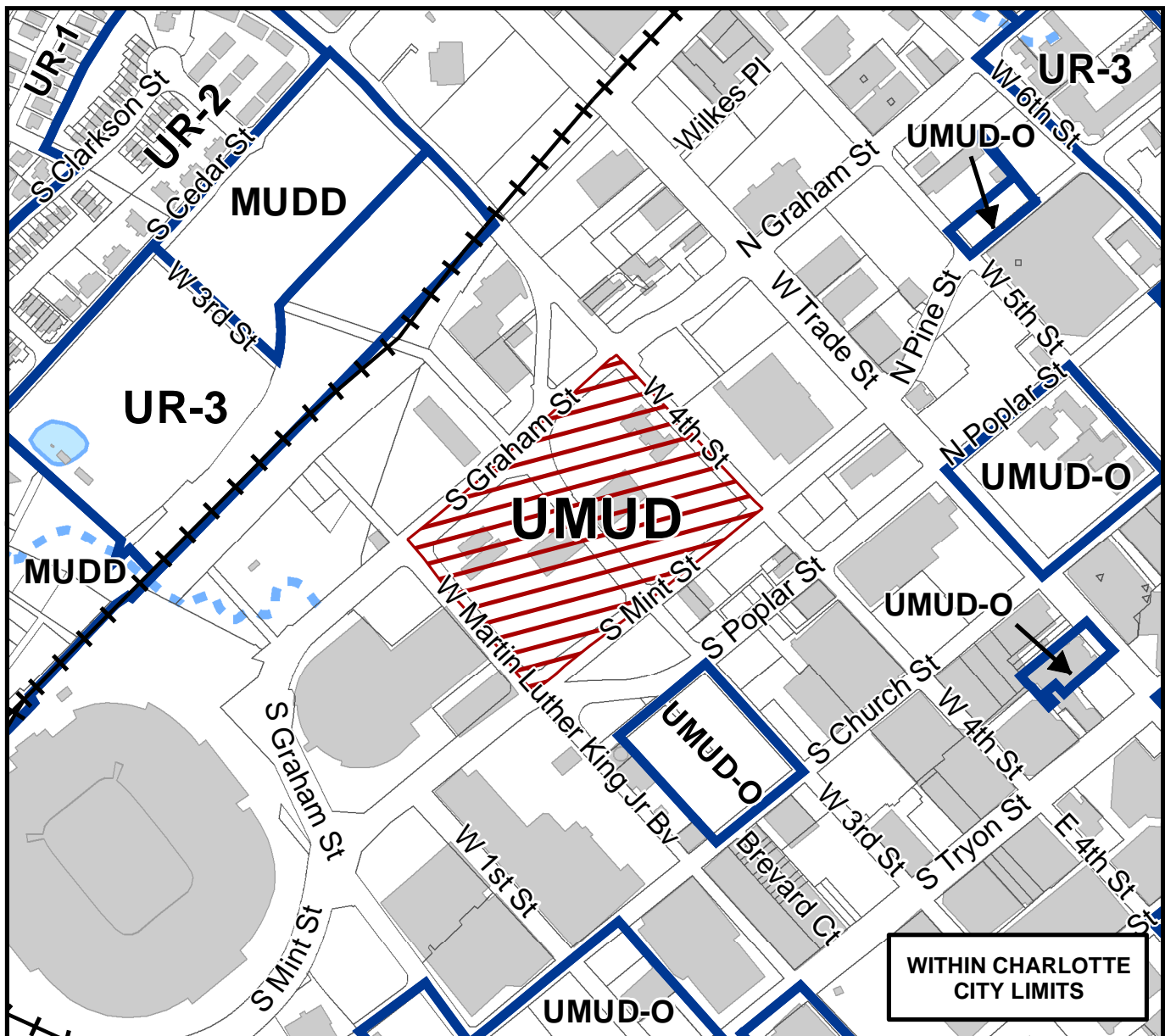
Petition #: **2007-136**

Petitioner: Mecklenburg County

Zoning Classification (Existing): UMUD  
(Uptown Mixed-Use District)

Zoning Classification (Requested): UMUD-O  
(Uptown Mixed-Use District, Optional)

Acres & Location : Approximately 7.83 acres located between W 4th St  
and W MLKing Bv and S Graham and S Mint Sts.










0 150 300 600 900 1,200  
Feet

Zoning Map #(s) **102**

Map Produced by the  
Charlotte-Mecklenburg Planning Department  
07-24-2007

 Requested UMUD-O from UMUD

 Existing Building Footprints  
 Existing Zoning Boundaries  
 Charlotte City Limits

 FEMA flood plain  
 Watershed  
 Lakes and Ponds  
 Creeks and Streams