

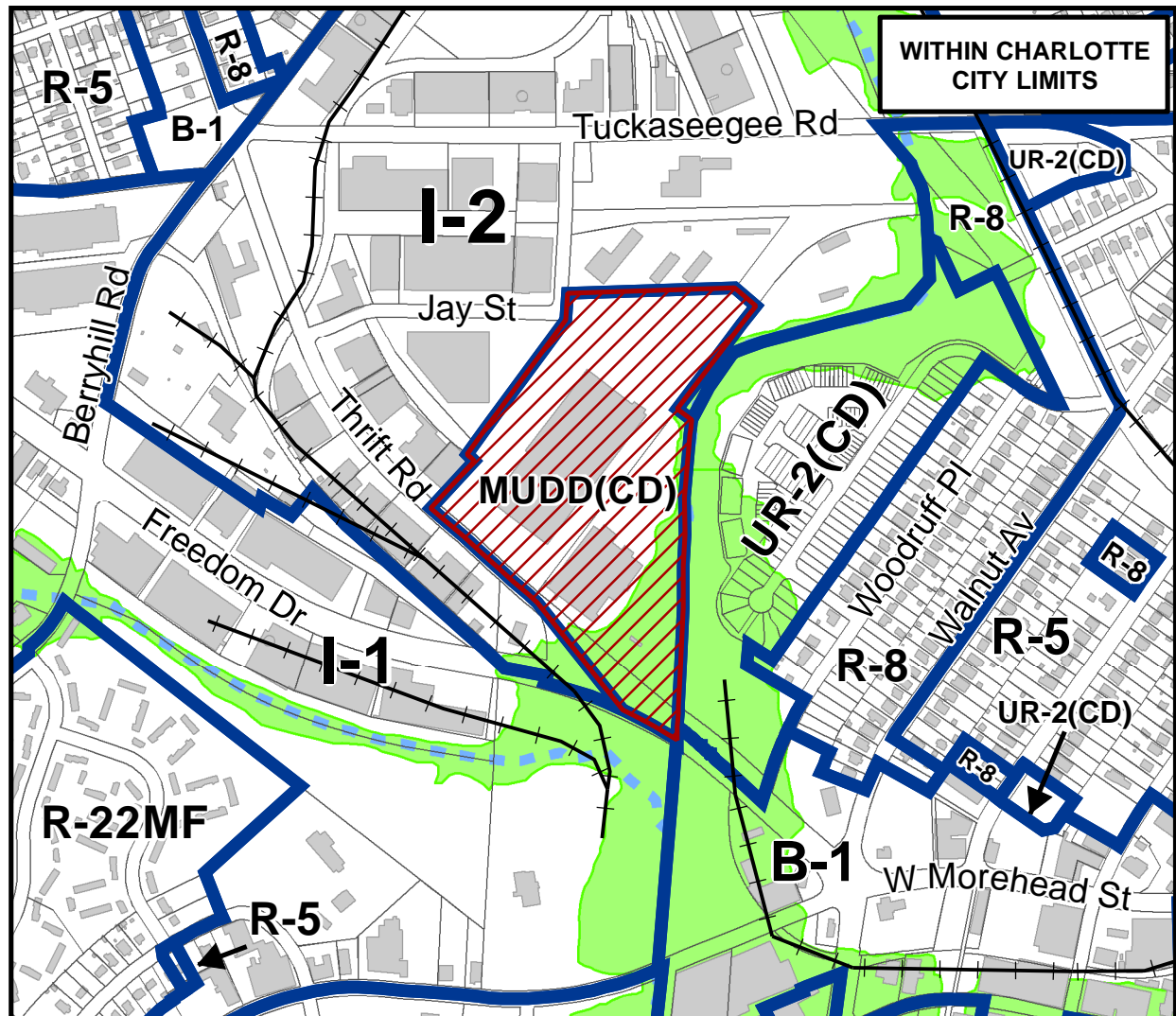
Petition #: **2007-068**

Petitioner: W.P. East Acquisitions, LLC.

Zoning Classification (Existing): **MUDD(CD)**
(Mixed-Use Development District, Conditional)

Zoning Classification (Requested): **MUDD(CD) S.P.A.**
(Mixed-Use Development District, Conditional, Site Plan Amendment)


Acreage & Location : Approximately 20.98 acres located on the north side of Thrift Road between Freedom Drive and Jay Street.










0 200 400 800 1,200 1,600 Feet

Zoning Map #(s) **87,103**

Map Produced by the
Charlotte-Mecklenburg Planning Department
02-27-2007

 Requested MUDD(CD) S.P.A.
from MUDD(CD)

 Existing Building Footprints	 FEMA flood plain
 Existing Zoning Boundaries	 Watershed
 Charlotte City Limits	 Lakes and Ponds
	 Creeks and Streams