

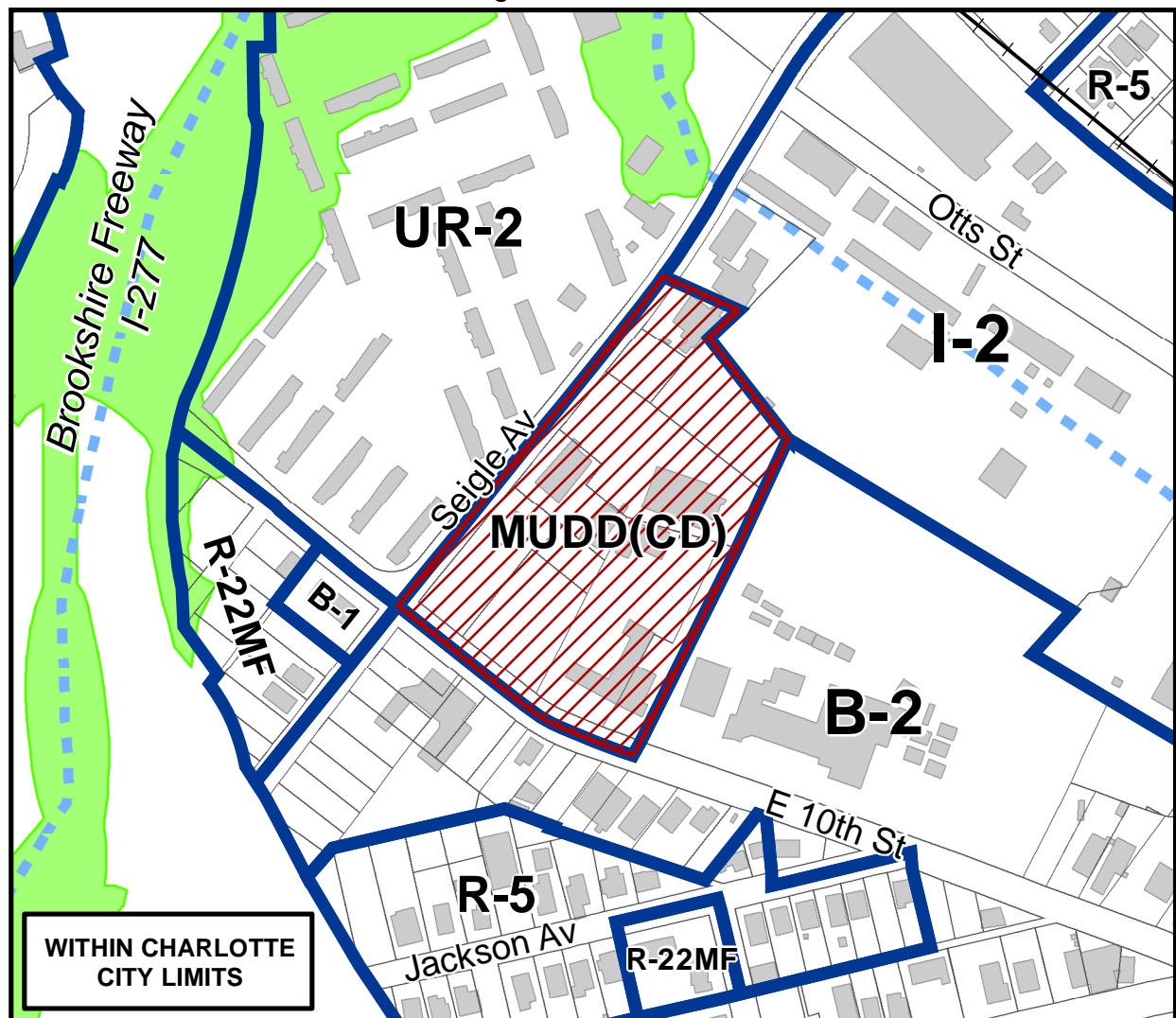
Petition #: **2007-051**

Petitioner: Victoria Land Co., LLC

Zoning Classification (Existing): **MUDD(CD)**
(Mixed-Use Development District, Conditional)


Zoning Classification (Requested): **MUDD(CD) S.P.A.**
(Mixed-Use Development District, Conditional, Site Plan Amendment)


Acreage & Location : Approximately 6.41 acres located on the northeast corner of Seigle Avenue and E 10th Street.





Zoning Map #(s) **102**

Map Produced by the
Charlotte-Mecklenburg Planning Department
01-24-2007

 **Requested MUDD(CD) S.P.A.
from MUDD(CD)**


 Existing Building
Footprints


 Existing Zoning
Boundaries

 Charlotte City Limits

 FEMA flood plain

 Watershed

 Lakes and Ponds

 Creeks and Streams