

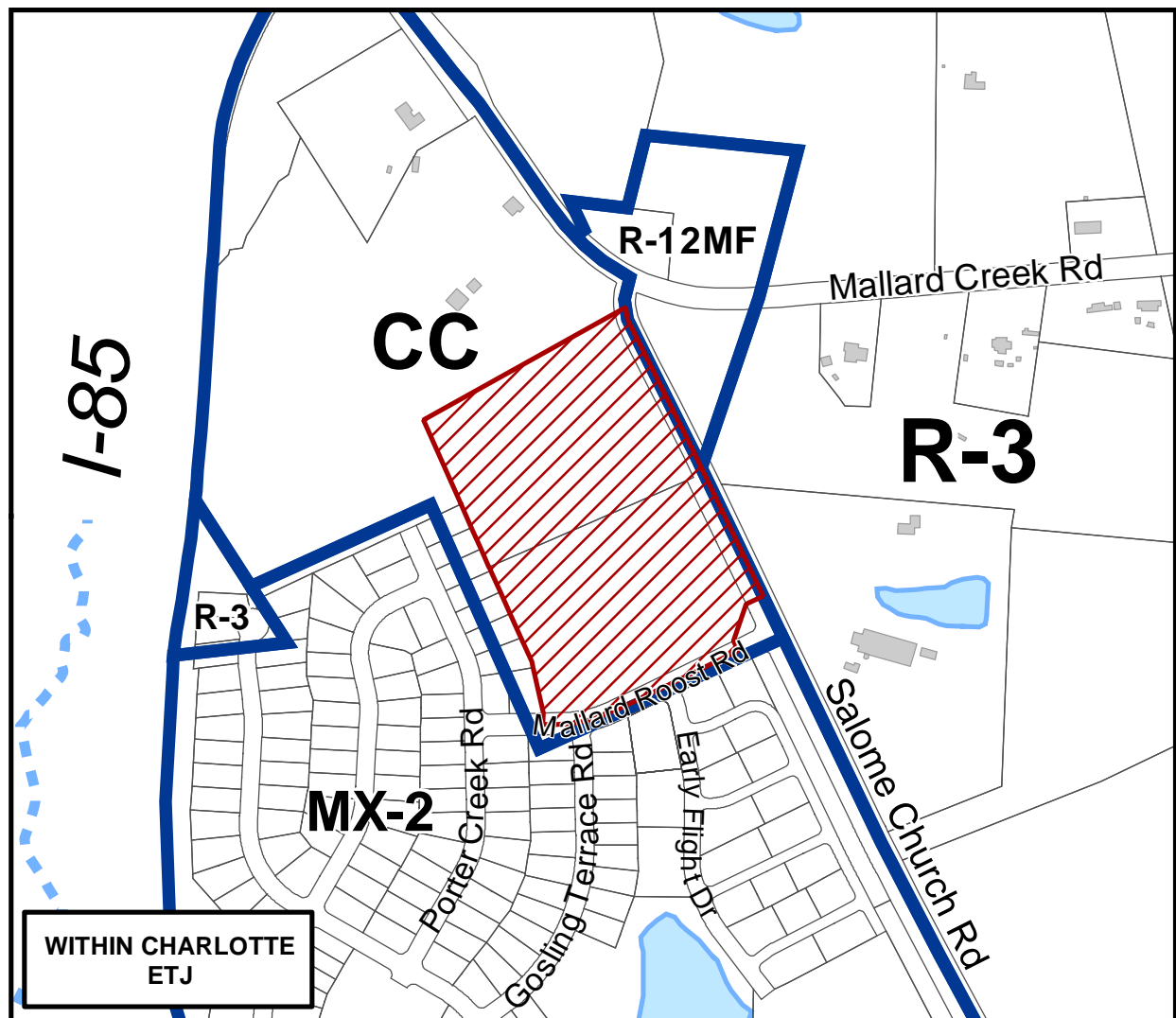
Petition #: **2007-037**

Petitioner: The Charlotte-Mecklenburg Board of Education

Zoning Classification (Existing): CC
(Commercial Center, Conditional)

Zoning Classification (Requested): INST (CD)
(Institutional, Conditional)

Acreage & Location : Approximately 12.87 acres located on the west side of Salome Church Road, south of Mallard Creek Road.




0 150 300 600 900 1,200 Feet

Zoning Map #(s) **41**

Map Produced by the
Charlotte-Mecklenburg Planning Department
03-29-2007

 **Requested INST(CD) from CC**


 Existing Building Footprints

 Existing Zoning Boundaries

 Charlotte City Limits

 FEMA flood plain

 Watershed

 Lakes and Ponds

 Creeks and Streams