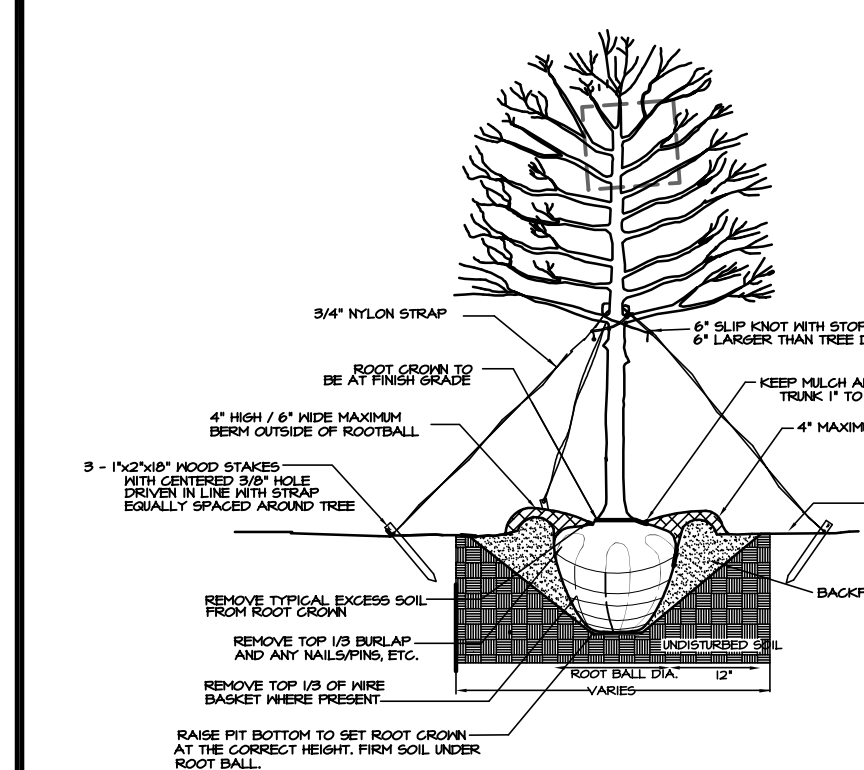


SHEET INDEX

Table with 2 columns: SHEET NO. and SHEET TITLE. Lists sheets 1 through 8 including Preliminary Subdivision Site/Landscape Plan, Storm Drainage and Grading Plan, Erosion Control Plan (Pre), Erosion Control Plan (Post), Site Construction Details, Roadway X-Sections, Hilldale Drive Improvement & Traffic Control Plan, and Brackenbury Drive Improvement & Traffic Control Plan.

TREE REQUIREMENTS

Table with columns: FRONTAGE LF (2 SIDES), TREES, TREES, STREET NAME. Includes details for Hilldale Dr, Brackenbury Ln, and Alley. Also includes a note: 'NO HERITAGE TREES EXIST ON THIS PROPERTY'.

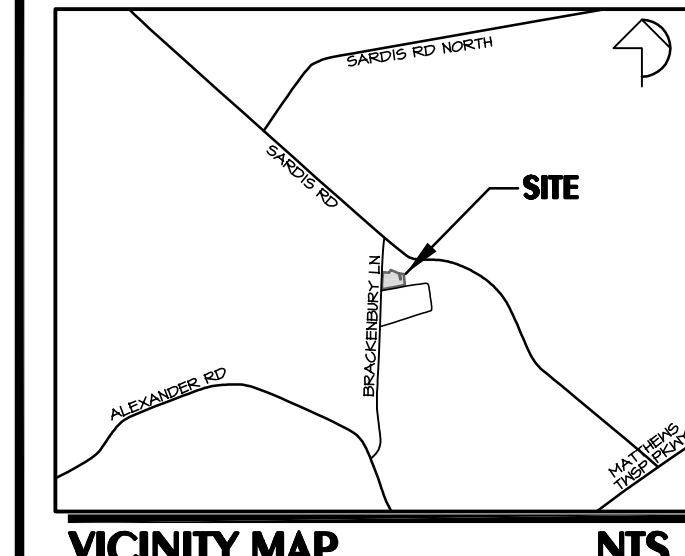


TREE PLANTING (FOR SINGLE AND MULTI-STEM TREES)

TREE PLANTING NOTES: MINIMUM TREE SIZE AT PLANTING IS 2\"/>

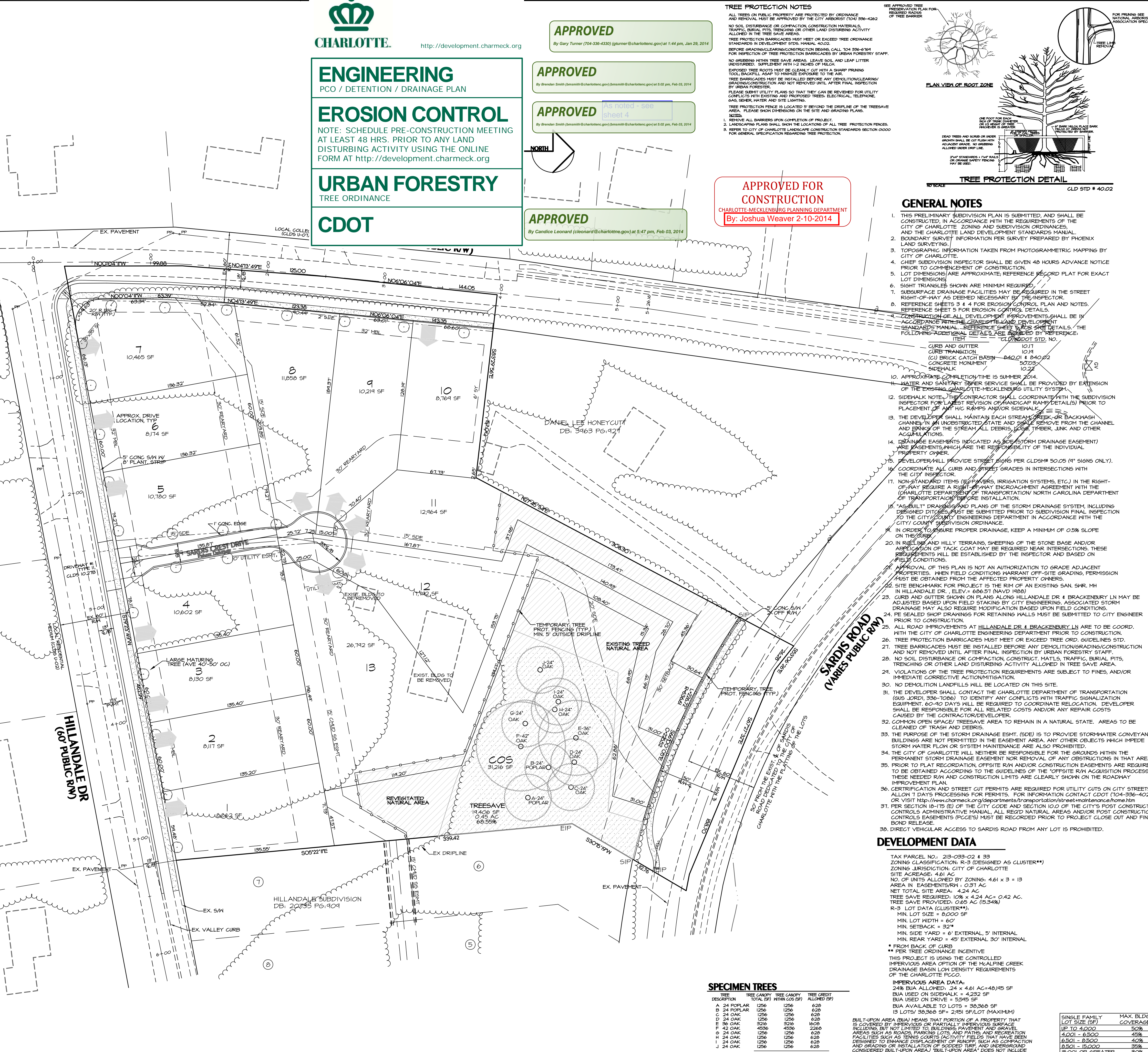
LEGEND

Legend table defining symbols for existing pavement, proposed pavement, adjoining property lines, existing buildings, proposed sidewalk, tree protection fence, proposed tree save area, and undisturbed natural area.



PCCO SUMMARY

PCCO Summary table with columns: ORIGINAL PARCEL #, DEVELOPMENT TYPE, RESIDENTIAL, DISTURBED AREA (AC), NATURAL AREA (AC), etc. Includes a note: 'TOTAL PHOSPHOROUS MITIGATION (Y/N) N'.



CHARLOTTE ENGINEERING PCO / DETENTION / DRAINAGE PLAN EROSION CONTROL URBAN FORESTRY TREE ORDINANCE CDOT

APPROVED stamps from Gary Turner, Brandon Smith, and Candice Leonard. Includes 'APPROVED FOR CONSTRUCTION' stamp by Joshua Weaver.

TREE PROTECTION NOTES, PLAN VIEW OF ROOT ZONE, and TREE PROTECTION DETAIL diagrams.

GENERAL NOTES: 1. THIS PRELIMINARY SUBDIVISION PLAN IS SUBMITTED AND SHALL BE CONSTRUCTED... 2. BOUNDARY SURVEY INFORMATION... 3. TOPOGRAPHIC INFORMATION...

KENNEDY DESIGN GROUP, PA logo and contact information. Includes 'SARDIS CREST' title and 'Preliminary Subdivision Site/Landscape Plan' subtitle.