

VICINITY MAP
NTS

SITE LEGEND

EXISTING PROPERTY LINE	
PROPOSED BUILDING ENVELOPE	
PROPOSED PARKING ENVELOPE	
PROPOSED UNDISTURBED LANDSCAPE BUFFER	
PROPOSED REPLANTED LANDSCAPE BUFFER	
PROPOSED FUTURE DEVELOPMENT, TREE SAVE, OR STORMWATER FACILITY	
PROPOSED ROAD	
EXISTING ROAD	
PROPOSED FUTURE ROAD CONNECTION	
FULL ACCESS MOVEMENT	

SITE DEVELOPMENT DATA

ACREAGE: ± 27.410 ACRES

TAX PARCEL #s: 049-242-11, 049-242-10, 049-242-09, 049-242-08, 049-242-15, 049-242-07, 049-242-22, 049-242-19

EXISTING ZONING: R-3

PROPOSED ZONING: UR-2(CD)

EXISTING USES: VACANT AND RESIDENTIAL

PROPOSED USES: RESIDENTIAL DWELLINGS UNITS AS PERMITTED BY RIGHT, UNDER PRESCRIBED CONDITIONS, TOGETHER WITH ACCESSORY USES, AS ALLOWED IN THE UR-2 ZONING DISTRICT (ALL AS MORE SPECIFICALLY DESCRIBED AND RESTRICTED BELOW IN SECTION 3).

MAXIMUM NUMBER OF RESIDENTIAL DWELLING UNITS: UP TO 405 RESIDENTIAL DWELLING UNITS AS ALLOWED BY RIGHT AND UNDER PRESCRIBED CONDITIONS IN THE UR-2 ZONING DISTRICT.

MAXIMUM BUILDING HEIGHT: UP TO FOUR (4) STORIES NOT TO EXCEED 68 FEET WITHIN DEVELOPMENT AREA A (EXCEPT WITHIN BUILDING ENVELOPE #5 AND #6 WHERE THE MAXIMUM BUILDING HEIGHT WILL BE LIMITED TO THREE (3) STORIES AND NOT TO EXCEED 48 FEET), AND UP TO THREE (3) STORIES NOT TO EXCEED 48 FEET WITHIN DEVELOPMENT AREA B. BUILDING HEIGHT TO BE MEASURED PER THE ORDINANCE.

PARKING: AS REQUIRED BY THE ORDINANCE.

KEY MAP

SEAL

REZONING
PETITION
NUMBER 2019-__

PROJECT

CAROLYN LANE

THE SPECTRUM COMPANIES
CHARLOTTE, NC

LANDDESIGN PROJ.# 1019380

REVISION / ISSUANCE

NO.	DESCRIPTION	DATE

DESIGNED BY: DW
DRAWN BY: SC
CHECKED BY: DW

SCALE

VERT: N/A
HORZ: 1"=100'

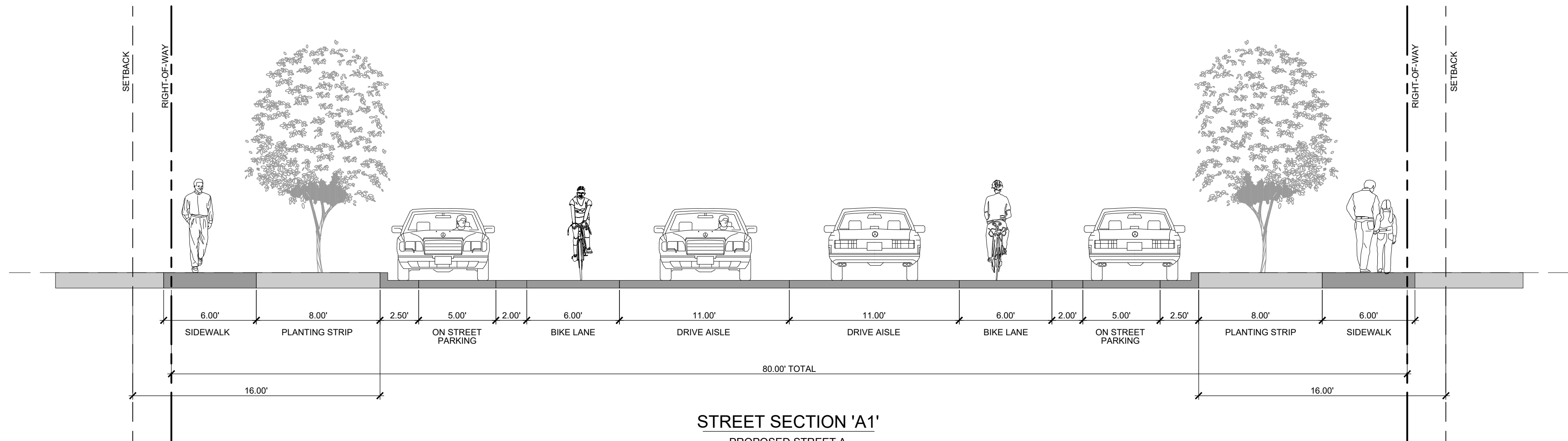
SHEET TITLE

TECHNICAL DATA SHEET

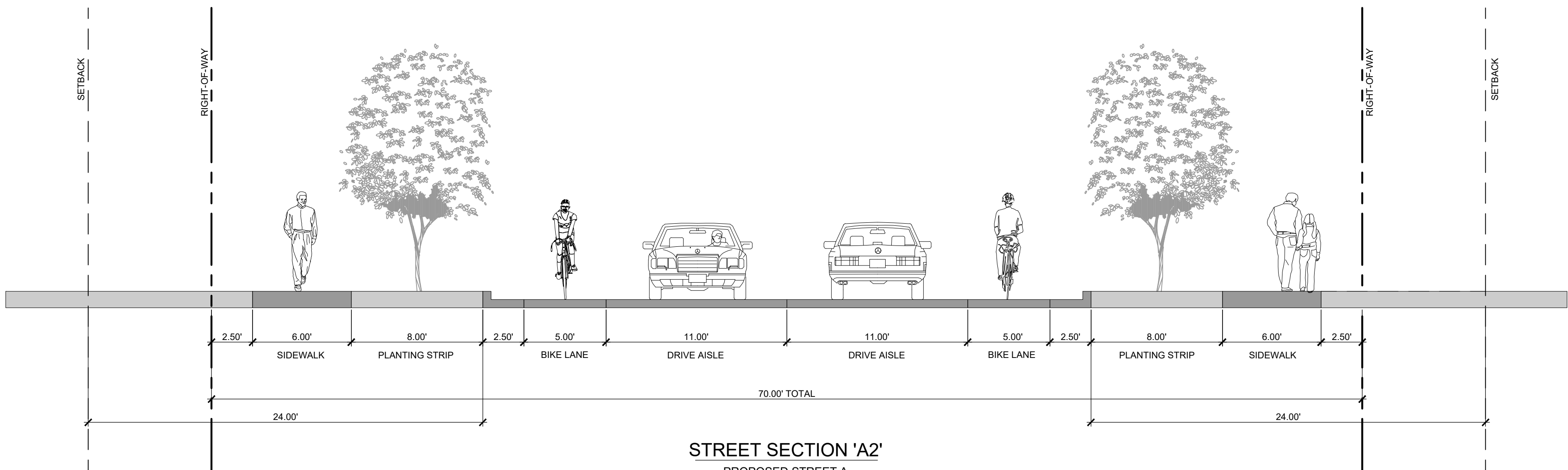
SHEET NUMBER

RZ-1

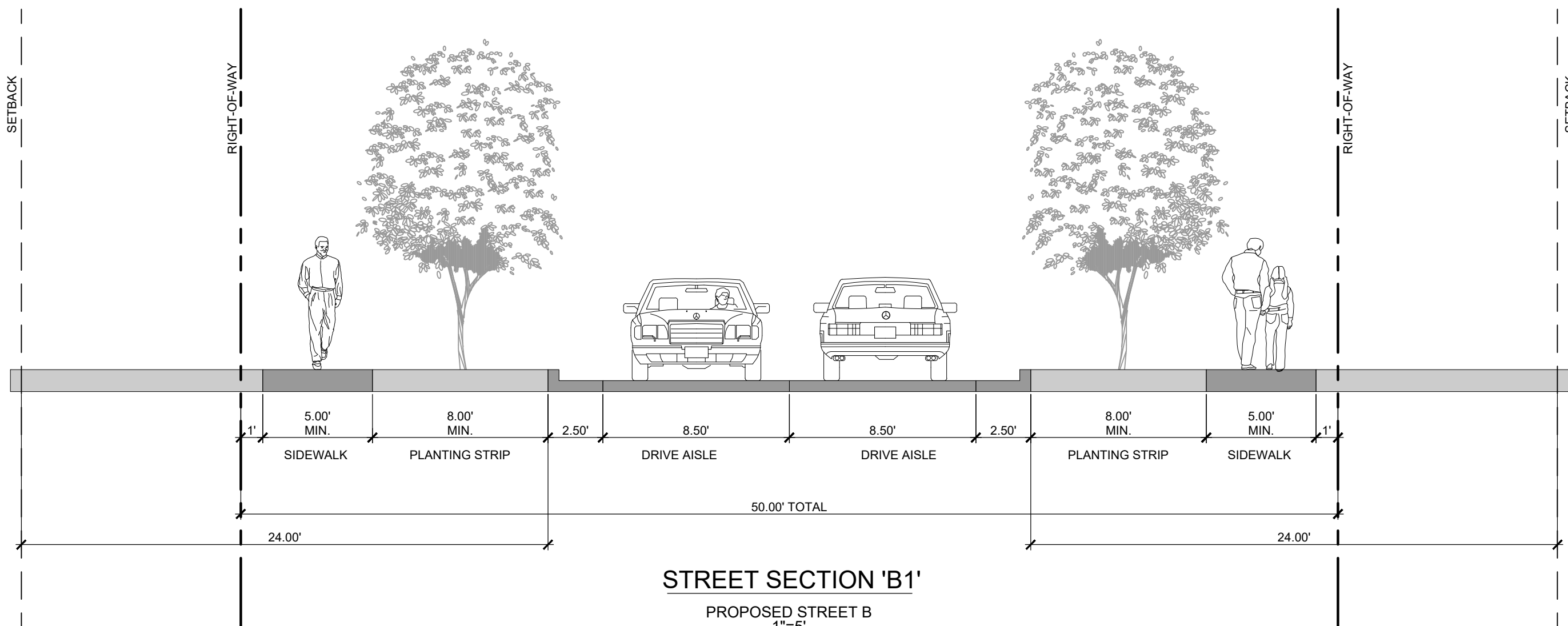
ORIGINAL SHEET SIZE: 24" X 36"



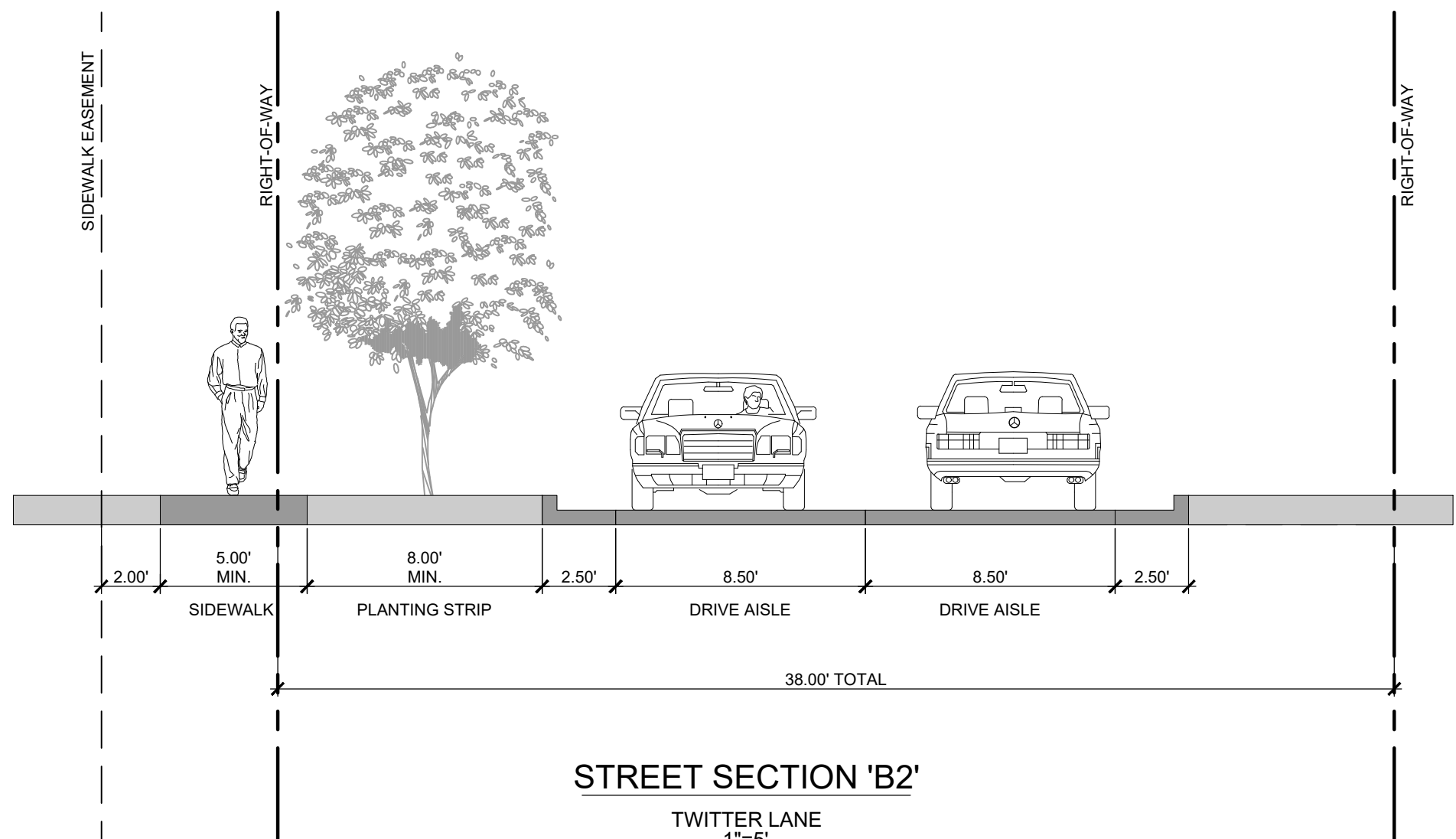
(MODIFIED-BASED ON SECTION A15 OF THE
UNIVERSITY CITY ADOPTED AREA PLAN)



(MODIFIED-BASED ON SECTION A15 OF THE
UNIVERSITY CITY ADOPTED AREA PLAN)



(LOCAL RESIDENTIAL NARROW STREET)



(MODIFIED LOCAL RESIDENTIAL NARROW
STREET BASED ON AVAILABLE RIGHT-OF-WAY)

KEY MAP

SEAL

REZONING
PETITION
NUMBER 2019-__

PROJECT

CAROLYN

CHARLOTTE, NC

REZONING

#2019-XXX

LANDDESIGN PROJ.# 1019380

REVISION / ISSUANCE

NO.	DESCRIPTION	DATE

DESIGNED BY: DW
DRAWN BY: SC
CHECKED BY: DW

SCALE

VERT: N/A
HORZ: 1"=5'

SHEET TITLE

STREET SECTIONS

SHEET NUMBER

RZ-3

- 1

SANCTUARY HOLDINGS NC LLC
DB 31365 PG 79
PID #049-242-12
- 2

ARNOLD W. JOHNSTON and wife,
MILDRED T. JOHNSTON
DB 3732 PG 164
PID #049-242-21
- 3

CALVIN RAY STARNES and wife,
LEOLA S. STARNES
DB 2359 PG 288
PID #049-242-11
- 4

CALVIN RAY STARNES and wife,
LEOLA S. STARNES
DB 2439 PG 498
PID #049-242-11
- 5

SANTOS OLGA
RODRIGUES CHAVES
DB 30920 PG 582
PID #049-242-09
- 6

L FRANK CALDWELL
DB 29198 PG 778
PID #049-242-08
- 7

DEBORAH ANN MARTIN
DB 33655 PG 42
PID #049-242-07
- 8

LOUIS B SNIDER
DB 04869 PG 285
PID #049-242-19
- 9

STEVEN L. MULLIS, II and wife,
MELISSA ELLEN MULLIS
DB 28515 PG 162
PID #049-242-22
- 10

L FRANK CALDWELL &
VIRGINIA B. CALDWELL,
TRUSTEES
DB 29198 PG 775
PID #049-242-15
- 11

TARGET CORPORATION
DB 08681 PG 430
PID #049-251-09
- 12

PAVEL CHISTOL and wife,
MARIA CHISTOR
DB 33246 PG 717
PID #049-242-26
- 13

DANIEL CHISTOL
DB 33242 PG 512
PID#049-242-25
- 14

COURTNEY CRISTIN PIPER
DB 33261 PG 837
PID#049-242-24
- 15

GUPTA REALTY LLC
DB 33439 PG 55
PID#049-242-05
- 16

SHAVANNA SHAREE COUSINS
DB 32676 PG 877
PID#049-242-23
- 17

KATHY LAUREN NGUYEN
DB 31291 PG 326
PID# 049-242-04
- 18

HENRY JAUQUES WELLS
DB 32007 PG 255
PID#049-242-03
- 19

REGINAL A PINKERTON
DB 32889 PG 371
PID#049-242-02
- 20

TIMOTHY MILAM and wife,
CHRISTY G MILAM
DB 27379 PG 4
PID#049-222-34
- 21

TAM T NGUYEN and wife,
TRACY T NGUYEN
DB 32442 PG 879
PID#049-222-35
- 22

JAMES CANTLEBERRY and wife,
CHALLISE CANTLEBERRY
DB32857 PG 45
PID#049-222-33
- 23

XIAOQIONG SHU and,
XUEYS SHI
DB 31574 PG 288
PID#049-222-30
- 24

JUAN MANUEL
ESPINOZA CONTRERAS
DB 26661 PG 293
PID#049-222-29
- 25

MIGUEL A CABREIA
DB 27158 PG 231
PID#049-222-28
- 26

PACIFIC OAKS AND
ORCHARD, LLC
DB 25614 PG 850
PID#049-222-27
- 27

PACIFIC OAKS AND
ORCHARD, LLC
DB 25614 PG 850
PID#049-222-26
- 28

KERRY A MICHEL and husband,
CHARLES E MICHAEL
DB 24921 PG 506
PID#409-231-31
- 29

RAYMOND WEINSTEIN and wife,
JACQUALYN T WEINSTEIN
DB 31974 PG 931
PID#049-231-30
- 30

MICHAEL S MOK and,
ALINA MOM
DB 20506 PG 62
PID#049-231-29
- 31

MIROSLAV ZORKO
DB 13544 PG 976
PID#049-231-28
- 32

THE CHARLOTTE-MECKLENBURG
BOARD OF EDUCATION
DB 31056 PG 341
PID #049-231-03
- 33

CHARLOTTE STUDENT
HOUSING DIST
DB 30393 PG 198
PID #049-242-12

KEY MAP

SEAL

REZONING
PETITION
NUMBER 2019-__

PROJECT

CAROLYN LANE

THE SPECTRUM COMPANY
CHARLOTTE, NC

LANDDESIGN PROJ.# 1019380

REVISION / ISSUANCE

NO.	DESCRIPTION	DATE

DESIGNED BY: DW
DRAWN BY: SC
CHECKED BY: DW

SCALE

VERT: N/A
HORZ: 1"=100'

SHEET TITLE

EXISTING CONDITIONS

SHEET NUMBER

RZ-4