

NOTES:

A. General Provisions

- These Development Standards form a part of the Rezoning Plan associated with the Rezoning Application filed by Whitestone Holdings Inc (the "Applicant") to accommodate the development of a residential community on that approximately 0.41 acre site located on the west side of North Sharon Amity Road at Castleton Road, which site is more particularly depicted on the Rezoning Plan (the "Site"). The Site is comprised of the entirety of Parcel 157-203-12.
- Development of the Site will be governed by the Rezoning Plan, these Development Standards and the applicable provisions of the City of Charlotte Zoning Ordinance (the "Ordinance").
- Unless the Rezoning Plan or these Development Standards establish more stringent standards, the regulations established under the Ordinance for the UR-2 zoning district shall govern the development and use of the Site.
- Future amendments to the Rezoning Plan and/or these Development Standards may be applied for by the then owner or owners of the Site in accordance with the provisions of the Ordinance. Alterations to the Rezoning Plan are subject to the Ordinance.

B. Permitted Uses/Development Limitations

The Site may be devoted only to a residential community containing a maximum of four (4) for-sale single-family attached or detached dwelling units and to any incidental and accessory uses relating there to that are allowed in the UR-2 zoning district.

C. Transportation

- Vehicular access to the Site shall be as generally depicted on the Rezoning Plan. The placement and configuration of the vehicular access points are subject to any minor modifications required to accommodate final site and construction plans and designs and to any adjustments required for approval by the Charlotte Department of Transportation and/or the North Carolina Department of Transportation ("NCDOT").

- As depicted on the rezoning plan, the site will be served by private driveways, and minor adjustment to the location of the driveway shall be allowed during the construction permitting process
- The petitioner shall dedicate via fee simple conveyance of all rights of way to the City before the site's first building certificate of occupancy is issued. Instances where the back of sidewalk location is greater than the rights-of-way, the Petitioner shall provide easements extending 2' from back of sidewalk to proposed rights-of way.

D. Architectural Standards

- The maximum height in feet of the single family attached dwelling units to be located on the site shall be 40 feet.
- The actual widths of the dwelling units may vary from the widths depicted on the Rezoning plan.
- Permitted building materials shall comprise of brick, cedar shake, wood siding, fiber cement siding, stucco, masonry, and or other material approved by the City Planning Director.
- Pitched roofs, if provided, shall be symmetrically sloped no less than 5:12, except that roofs and porches and attached sheds may be no less than 2:12, unless a flat roof architectural style is employed.
- Permitted slope roof materials are asphalt shingles, composition shingles, wood shingles, tin, standing seam metal, and wood shakes.
- To provide privacy, all residential entrances within 15 feet of the sidewalk shall be raised from the average sidewalk grade a minimum of 24 inches where feasible.
- Usable porches and stoops shall form a predominant feature of the building design and be located on the front and/or side of the building. Usable front porches shall be covered and be at least 6 feet deep. Stoops and entry-level porches may be covered but should not be enclosed.

- All corner/end units that face a public or private streets shall have a porch or stoop that wraps a portion of the front and/or side of the unit or provide blank wall provisions, such as windows, shutters, decorative brickwork, architectural elements, or landscaping, to limit the maximum blank wall expanse to 10 feet on all building levels.

- Garage doors visible from public or private streets shall minimize the visual impact by providing a architectural recess of 12 to 24 inches from the front wall plane and additional architectural treatments such as translucent windows or project elements over the garage door opening.

- Walkways shall be provided to connect all residential entrances to sidewalks along public and private streets.

- Dwelling units fronting public or private network required streets shall be limited to 4 dwelling units or fewer. The number of individual units shall be varied in architectural treatment.

E. Streetscape and Landscaping

- A minimum eight (8) foot wide planting strip and a minimum six (6) foot wide sidewalk shall be installed along the existing public streets abutting the property frontage as generally depicted on the Rezoning Plan.
- Building setbacks shall be measured from the back of proposed curb as generally depicted on the Rezoning Plan.
- Petitioner shall provide a visual screen utilizing evergreen landscaping along the southerly boundary including 6' ht opaque fence. Fence shall be constructed from pressure treated wood, brick, vinyl, or other durable material. Chain link fencing shall not be permitted.

F. Open Space - Petitioner intends to comply with the Zoning Ordinance.

G. Lighting

- All freestanding lighting fixtures installed on the Site (excluding lower, decorative lighting that may be installed along the driveways and sidewalks as

landscaping lighting) shall be fully capped and shielded and the illumination downwardly directed.

- The maximum height of any pedestrian scale freestanding light fixture installed on the site, including its base, shall not exceed sixteen (16) feet.

H. Environmental Features

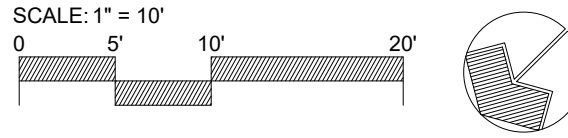
- Development of the site shall comply with Charlotte Tree Ordinance.
- The site will comply with PCSO Ordinance. The location, size, and type of storm water management systems depicted on the Rezoning Plan (if required) are subject to review and approval as part of the full development plan submittal and are not implicitly approved with this rezoning. Adjustments may be necessary in order to accommodate actual storm water treatment requirements and natural site discharge points.

I. Binding Effect of the Rezoning Documents and Definitions

- If this Rezoning Application is approved, all conditions applicable to the use and development of the Site imposed under these Development Standards and the Rezoning Plan will, unless amended in the manner provided under the Ordinance, be binding upon and inure to the benefit of Applicant and the current and subsequent owners of the Site and their respective successors in interest and assigns.
- Throughout these Development Standards, the term "Applicant" shall be deemed to include the heirs, devisees, personal representatives, successors in interest and assigns of Applicant or the owner or owners of the Site from time to time who may be involved in any future development thereof.
- Any reference to the Ordinance herein shall be deemed to refer to the requirements of the Ordinance in effect as of the date this Rezoning Application is approved.

DEVELOPMENT DATA

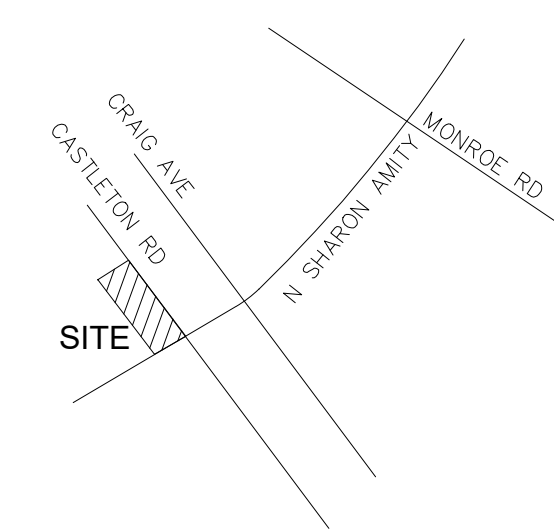
PARCEL NUMBER	157-203-12
GROSS AREA	0.66 AC +/-
NET AREA	0.41 AC +/-
EXT'G ZONING	R-3
PROPOSED ZONING	UR-2 (CD)
EXISTING USE	RESIDENTIAL
PROPOSED USE	4 DU's (ATTACHED AND DETACHED SINGLE FAMILY)
PARKING	AS REQ'D FOR UR-2 ZONING
TREE SAVE	REQ'D: 15% MIN = 2,679 SF (0.06 AC)
SETBACK	AS DEPICTED ON SITE PLAN
REAR YARD	10'-0"
SIDE YARD	5'-0"



master planning . civil engineering
urban design . landscape architecture
420 hawthorne ln . charlotte, nc 28204
704.332.1204 . www.dprassociates.net
NC Firm License # C-0560

CLIENT / OWNER
WHITESTONE HOLDINGS, INC.
1604 STEVENS RIDGE ROAD
MATTHEWS, NC 28105
704-931-3393
CONSULTANT 1
DPR ASSOCIATES, INC.
420 HAWTHORN LANE
CHARLOTTE, NC 28204
704-332-1204

VICINITY MAP



PROJECT
REZONING PLAN
PET # 2019-141

PROJECT NUMBER
19028
DATE
01-27-2020 FOR ZONING COMMITTEE

ISSUED FOR
REZONING STAFF REVIEW

REVISIONS

NO.	DATE	DESCRIPTION	BY

PROJ. MANAGER:
DRAWN BY:
CHECKED BY:

SCALE

AS INDICATED

TECHNICAL DATA
SHEET

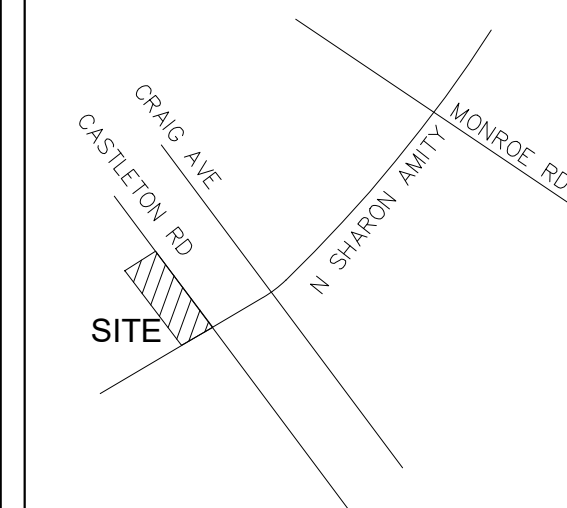
RZ-1.0



WHITESTONE HOLDINGS, INC
1604 STEVENS RIDGE ROAD
MATTHEWS, NC 28105
704-931-3393

CONSULTANT 1
DPR ASSOCIATES, INC.
420 HAWTHORN LANE
CHARLOTTE, NC 28204
704-332-1204

VICINITY MAP



PROJECT

REZONING PLAN
PET # 2019 - 141

PROJECT NUMBER
19028

DATE
01-27-2020 FOR ZONING COMMITTEE

ISSUED FOR
REZONING STAFF REVIEW

REVISION

NO.	DATE	DESCRIPTION	BY
-----	------	-------------	----

PROJ. MANAGER:
DRAWN BY:
CHECKED BY:


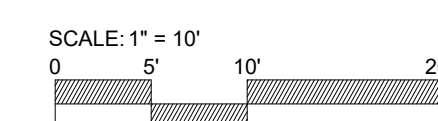
SEA

SCALE
AS INDICATED

DRAWING

SCHEMATIC
ILLUSTRATIVE SITE
PLAN

RZ-2.0



COPYRIGHT © 2010 DBR ASSOCIATES, INC. THE PLAN OR DRAWING AND ANY ACCOMPANYING DOCUMENTS OR CALCULATIONS ARE THE PROPERTY OF DBR ASSOCIATES, INC. AND ARE INTENDED SOLELY FOR THE USE OF THE RECIPIENT NOTED. NO THIRD PARTY USE OR MODIFICATION IS PERMITTED WITHOUT WRITTEN AUTHORIZATION.

ORIGINAL SHEET SIZE: 34" X 11"