

Petition #: **2008-017**

Petitioner: Steve McKirdy

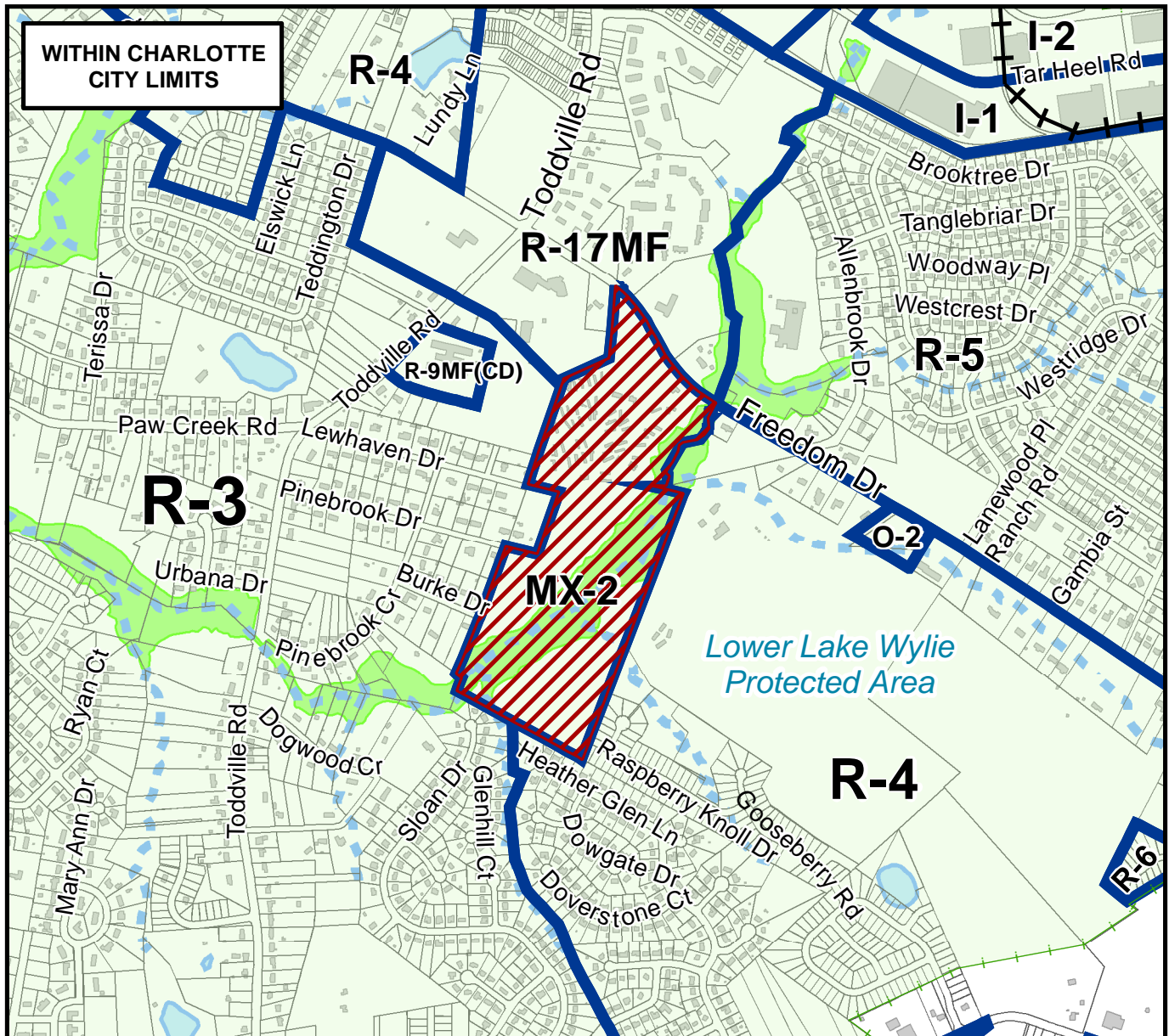
Zoning Classification (Existing): MX-2 (LLWPA)

(Mixed-Use Residential/Retail, Lower Lake Wylie Protected Area)

Zoning Classification (Requested): MX-2 S.P.A. (LLWPA)

(Mixed-Use Residential/Retail, Site Plan Amendment, Lower Lake Wylie Protected Area)


Acreeage & Location : Approximately 59.22 acres located on the south side of Freedom Drive between Allenbrook Drive and Toddville Road.




0 400 800 1,600 2,400 3,200 Feet

Zoning Map #(s) **81, 86**

Map Produced by the
Charlotte-Mecklenburg Planning Department
10-10-2007

 **Requested MX-2 S.P.A. (LLWPA)
from MX-2 (LLWPA)**

 Existing Building
Footprints

 Existing Zoning
Boundaries

 Charlotte City Limits

 FEMA flood plain

 Watershed

 Lakes and Ponds

 Creeks and Streams