









- 1** See Approved Rezoning Table (Appendix)
-  Approved Rezoning Petitions (2000 - 2010)
-  Interstate
-  Roads
-  Parcel
- Existing Activity Centers**
-  Industrial
-  Mixed Use
-  Plan Area Boundary
-  Charlotte City Limits

