




Generalized Adopted Future Land Use

Draft

First Ward Master Plan July 1997

Belmont Area Revitalization Plan May 2003

-  Elizabeth Plan Boundary
 Elizabeth Neighborhood
 Adopted Land Use Plan Boundaries

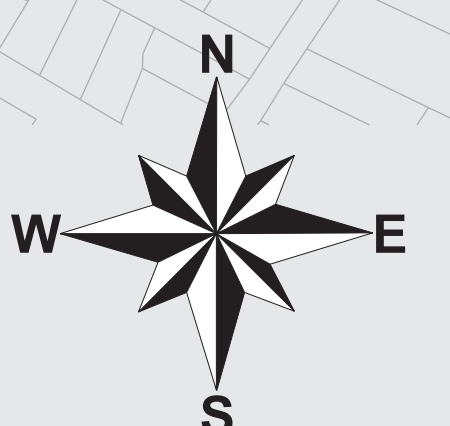

Cherry Small Area Plan January 1993

- | | |
|--|-------------------------------------|
|  | Single Family |
|  | Multi-Family |
|  | Institutional |
|  | Office |
|  | Retail |
|  | Park/Open Space |
|  | Mixed Non-Residential |
|  | Mixed Residential & Non-Residential |



Produced by the Charlotte-Mecklenburg Planning Department.

SCALE: 1" = 250'



Date: August 31, 2009