

2026-033: The Drox Group LLC

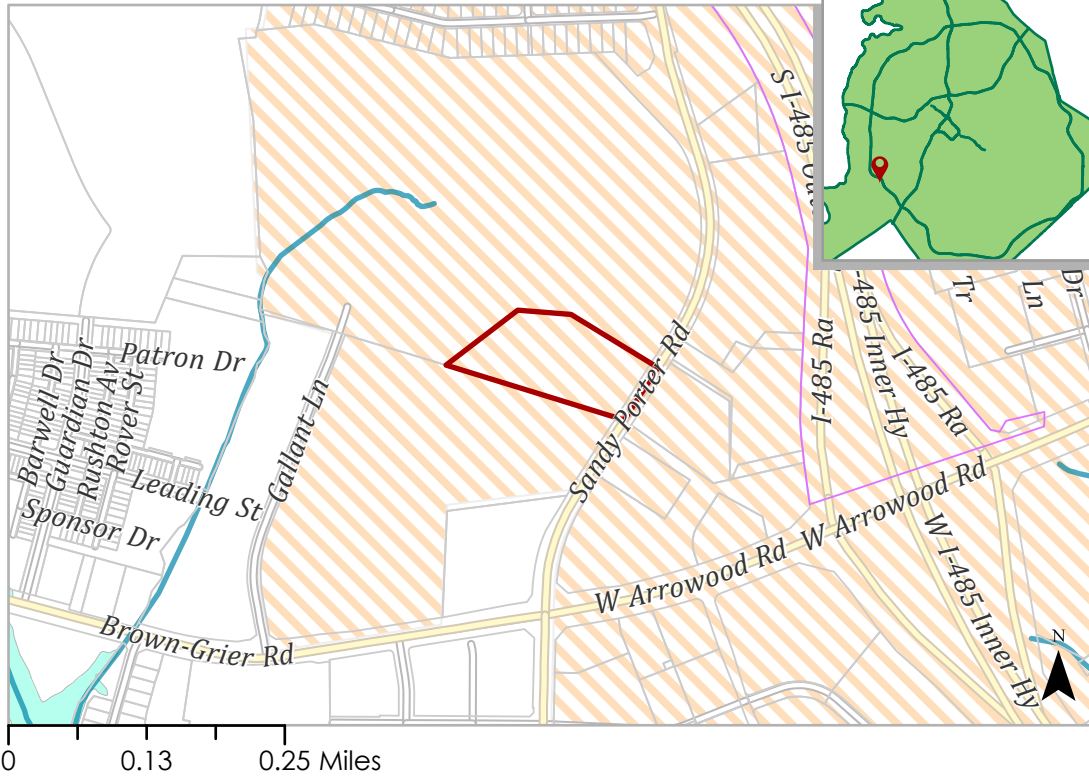
Parcel(s):
20108104

Current Zoning:
N1-A(ANDO) (Neighborhood 1-A, Airport Noise Overlay District)





Requested Zoning:
N2-A(CD)(ANDO) (Neighborhood 2-A, Conditional, Airport Noise Overlay District)


Size:
Approximately 6.397 acres

Location of Requested Rezoning

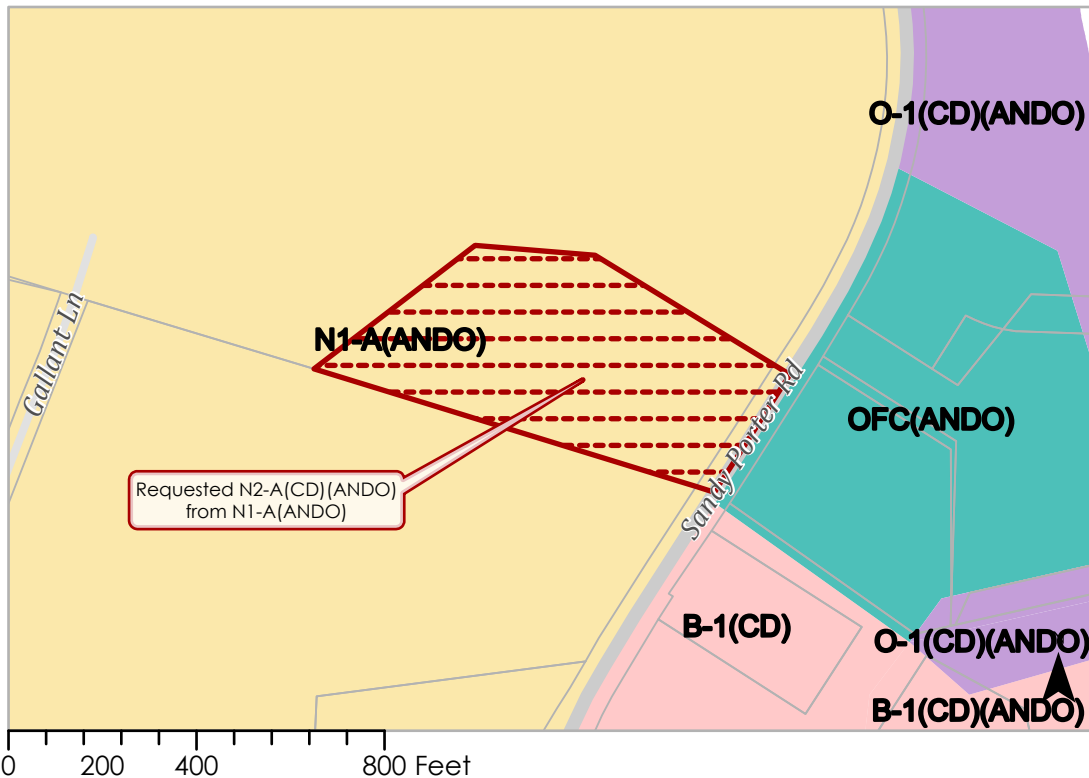


Rezoning Area






-  2026-026
-  Inside City Limits
-  Parcel
-  Streams
-  FEMA Flood Plain
-  Airport Noise Overlay

- City Council District:**
-  3-Joi Mayo

Existing Zoning & Rezoning Request



Zoning Classification

-  Neighborhood 1
-  Campus
-  Office
-  Business
-  Requested N2-A(CD)(ANDO) from N1-A(ANDO)