

2026-030: Olympia & Wright LLC

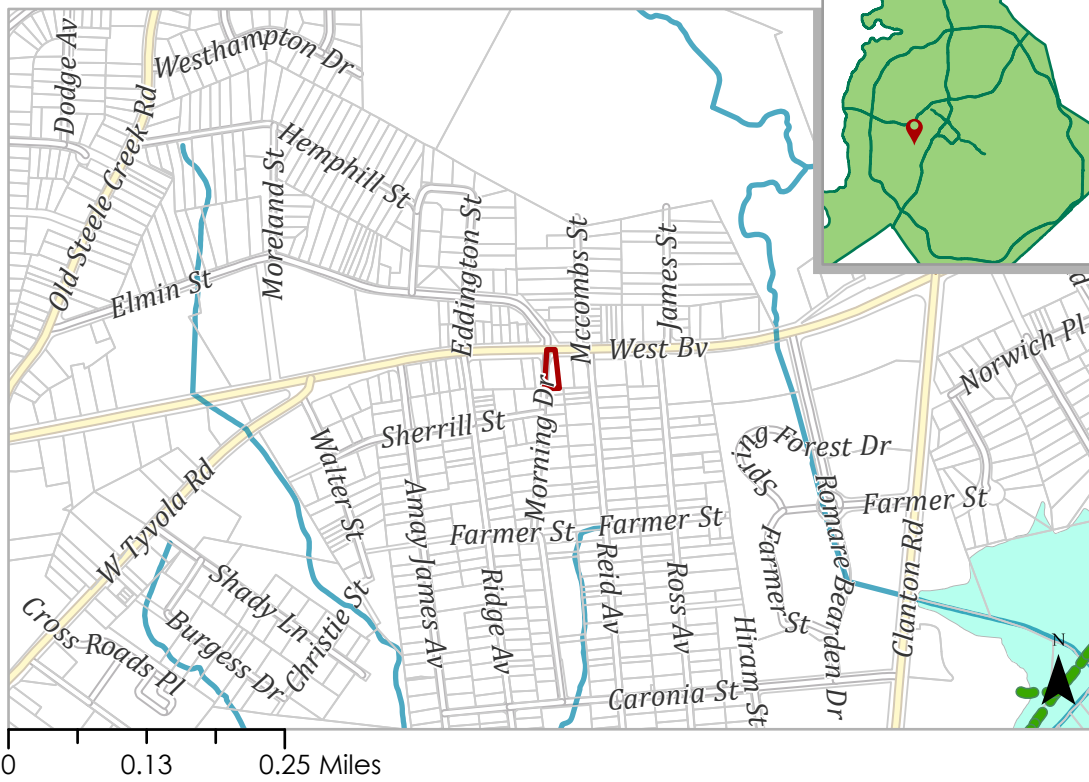
Parcel(s):
14518303

Current Zoning:
CG (General Commercial)


Requested Zoning:
N1-E (Neighborhood 1-E)

Size:
Approximately 0.15 acres

Location of Requested Rezoning



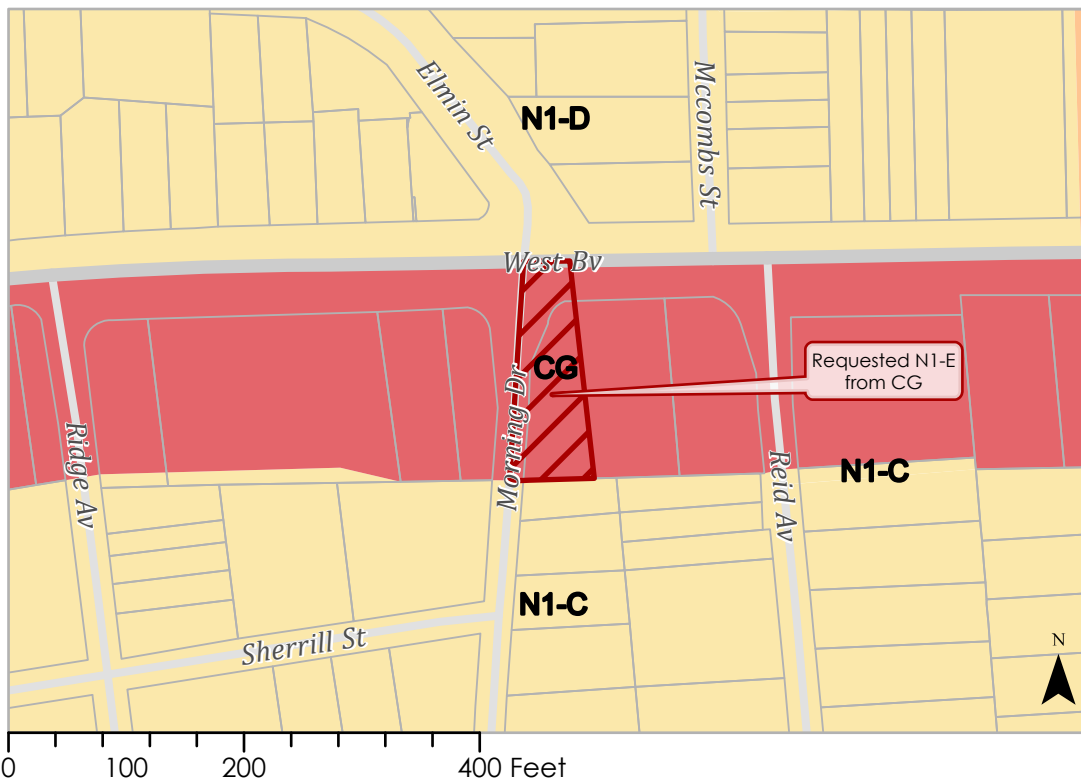
Rezoning Area

-  2026-026
-  Inside City Limits
-  Parcel
-  Greenway
-  Railway
-  Streams
-  FEMA Flood Plain





City Council District:

-  3-Joi Mayo

Existing Zoning & Rezoning Request



Zoning Classification

-  Neighborhood 1
-  Multi-Family
-  Commercial
-  Requested N1-E from CG