

2025-136: Larry Cooper

Parcel(s):

04724116

Current Zoning:

N1-B (Neighborhood 1-B)

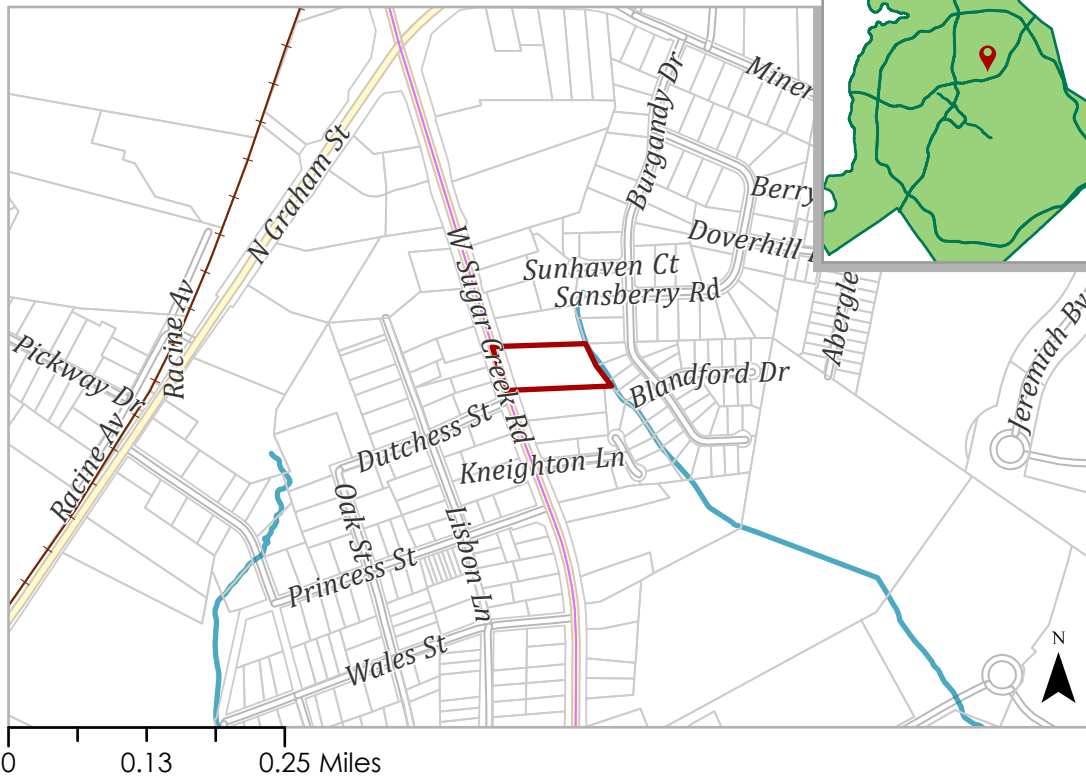
Requested Zoning:

N1-C (Neighborhood 1-C)






Size:

Approximately 2.023 acres


Location of Requested Rezoning



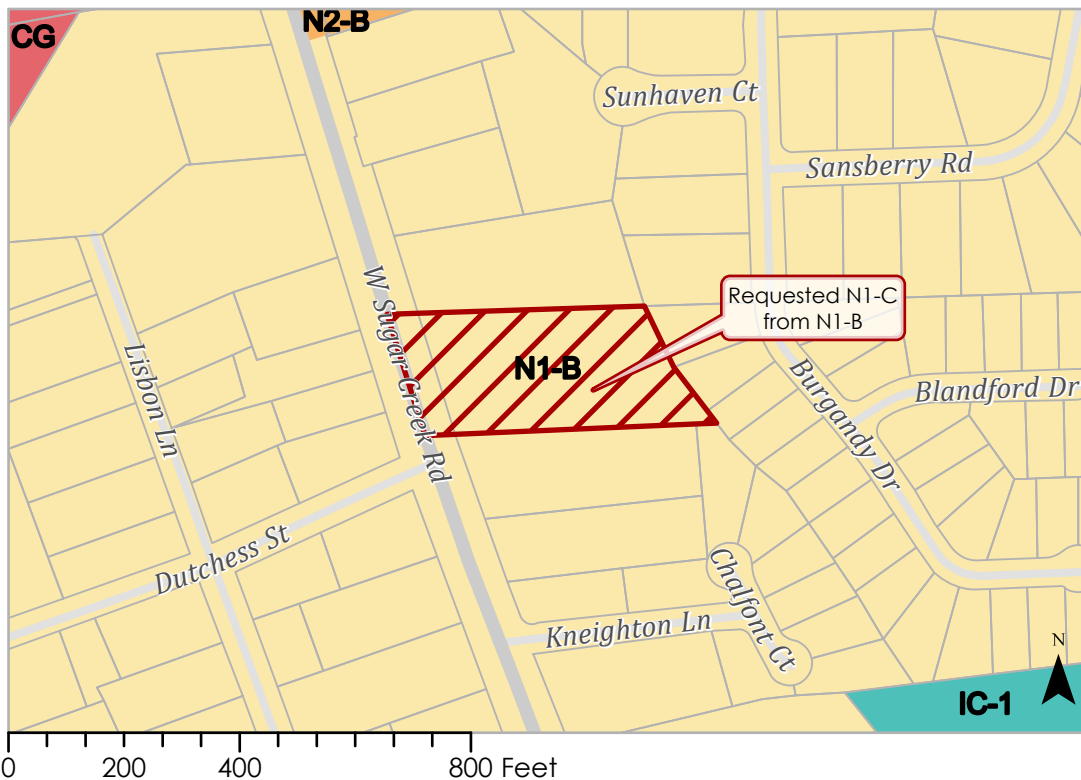
Rezoning Area

-  2025-136
-  Inside City Limits
-  Parcel
-  Railway
-  Streams







City Council District:

-  4-Reneé Johnson

Existing Zoning & Rezoning Request



Zoning Classification

-  Neighborhood 1
-  Neighborhood 2
-  Campus
-  Institutional
-  Commercial
-  Requested N1-C from N1-B