

D3 POOL WALL DETAIL
NTS

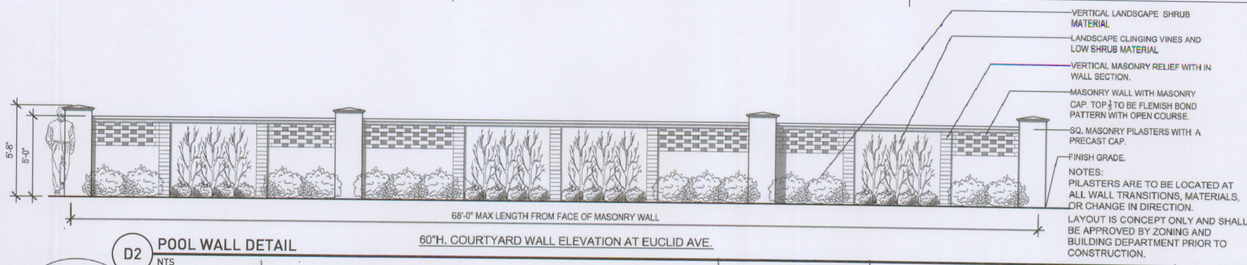

D2 POOL WALL DETAIL
NTS



Marsh Realty Company
Development Standards
3/24/14
Rezoning Petition No. 2014-048 (Euclid Amended)

△1

Site Development Data:

--**Acreage:** ± 2.99
--**Tax Parcel #:** 123-022-09 and 12
--**Existing Zoning:** O-2 and TOD-MO by Rezoning Petition No. 2013-055
--**Proposed Zoning:** TOD-MO and TOD-MO(SPA)
--**Existing Uses:** Office buildings with associated parking areas and a vacant lot.
--**Proposed Uses:** Uses permitted by right and under prescribed conditions together with accessory uses as allowed in the TOD-M zoning district.
--**Maximum Gross Square feet of Development:** As allowed by the TOD-M zoning district.
--**Maximum Building Height:** As allowed by the Ordinance and the optional provisions described below. Allowed building height to be measured as defined by the Ordinance.
--**Parking:** As required by the TOD-M zoning district except that if the Site is developed with residential uses a minimum of 1.3 spaces per unit will be provided. The parking maximums of the TOD-M zoning district will be followed.

1. **General Provisions:**
   a. These Development Standards form a part of the Rezoning Plan associated with the Rezoning Petition filed by Marsh Realty Company to accommodate development of transit supportive uses as generally contemplated by the South End Transit Station Area Plan on an approximately ± 2.99 acre site located on the west side of Euclid Avenue between Templeton and Lexington Avenues (the "Site").
   b. Development of the Site will be governed by the Rezoning Plan as well as the applicable provisions of the City of Charlotte Zoning Ordinance (the "Ordinance"). Unless the Rezoning Plan establishes more stringent standards, the regulations established under the Ordinance for the TOD-M zoning district (subject to the Optional Provisions provided below) shall govern all development taking place on the Site, subject to the Optional Provisions set forth herein.

2. **Permitted Uses & Development Area Limitation:**
   a. The Site may be developed with all principal and accessory uses allowed by the TOD-M zoning district.

3. **Optional Provisions for Residential Development.**

The following optional provisions shall apply to those portions of the Site that are developed for residential uses (including, without limitation, residential uses as part of a mixed-use building); those portions of the Site that are not developed for such residential uses will comply with the standards of TOD-M zoning district without regard to the optional provisions listed below:

   a. To allow the following building elements/architectural treatments to encroach up to four (4) feet into the 20 foot building setback along Lexington and Templeton Avenues: (i) balconies; (ii) pilasters; (iii) first level porches; (iv) first level stoops; and (v) stairs. These encroachments are in addition to other encroachments allowed into the setback by the Ordinance. All elements will be located behind the required sidewalk.
   b. To increase the maximum allowed building height by five (5) feet starting 50 feet back from the required 30 foot setback line along Euclid Avenue, height to be measured in accordance with the Ordinance. This additional five (5) foot increase in the allowed building height may be used to allow certain architectural elements such as but not limited to: (i) parapets walls; (ii) cornices; (iii) other architectural elements used to vary the building roof line; (iv) architectural elements used to screen roof top mechanical equipment; and (v) architectural treatments used to screen parking located in a parking structure. The increase in allowed building height may not be used to allow conditioned space or structured parking levels above the required height plane.
   c. To allow a pool deck and associated amenity areas to be located within the Euclid Avenue Setback. The pool deck and amenity areas may not encroach into the Euclid Avenue setback for more than 68 linear feet and will maintain a minimum setback of 17 feet as measured from the back of curb, as generally illustrated on sheet RZ-1 of the Rezoning Plan. The pool amenity area may include, but is not limited to, seating areas, fire pits, arbors, landscaping, and water fountains.
   d. To allow a 60" inch decorative wall or fence with 68" inch high columns enclosing a pool amenity area to be located within the Euclid Avenue setback (the wall or fence may have gates). The encroachment into Euclid Avenue setback will be limited to 68 linear feet. The wall or fence and associated gates will be a minimum of 17 feet from the back of curb of Euclid Avenue. A three (3) foot planting area will be provided between the wall/fence and the back of the sidewalk. The three (3) foot landscape area will be landscaped with a variety of plant materials so as to create an attractive street edge.

4. **Streetscape:**
   a. The Site will comply with the Streetscape Standards of the South End Transit Station Area Plan (subject to the optional provisions above).

5. **Parking:**
   a. If the Site is developed for residential uses (including residential uses as part of a mixed-use building) a minimum of 1.3 parking spaces per unit will be provided for the residential uses. All other uses will comply with the parking standards of the TOD-M zoning district.

6. **Miscellaneous; Contribution to Traffic Calming Measures; and Tree Protection for Trees in City Right-of-way:**
   a. The Petitioner will contribute up to $10,000 to implement traffic calming measures along the portions of Lexington and Templeton Avenues located between Euclid and Myrtle Avenues. These funds will be made available to CDOT to implement traffic calming measures approved in accordance with City Council adopted standards and policies. These funds will be made available to CDOT within 30 days of the approval of this Petition and will remain available for such purposes for at least one year after the first building constructed on the Site receives a final certificate of occupancy and at least six (6) months after the completion of the improvements planned for Templeton Avenue as part of the Myrtle/Morehead Storm Drainage Improvement Project. Thereafter such funds shall be released to the Petitioner.
   b. Where there are existing trees within the Public Street right-of-way's the Petitioner will work with City Arborist to protect these trees while the Site is under construction. Petitioner is aware that building footings/foundation may require special structural modifications in areas near existing large diameter trees where the root protection zone and building footprint overlap and the existing tree is located within the public street right-of-way. The developer will work with City Arborist to ensure these trees and their critical root zones are adequately protected.

7. **Amendments to the Rezoning Plan:**
   a. Future amendments to the Rezoning Plan (which includes these Development Standards) may be applied for by the then Owner or Owners of the applicable portion of the Site affected by such amendment in accordance with the provisions herein and of Chapter 6 of the Ordinance.

8. **Binding Effect of the Rezoning Application:**
   a. If this Rezoning Petition is approved, all conditions applicable to the development of the Site imposed under the Rezoning Plan will, unless amended in the manner provided herein and under the Ordinance, be binding upon and inure to the benefit of the Petitioner and subsequent owners of the Site and their respective heirs, devisees, personal representatives, successors in interest or assigns.

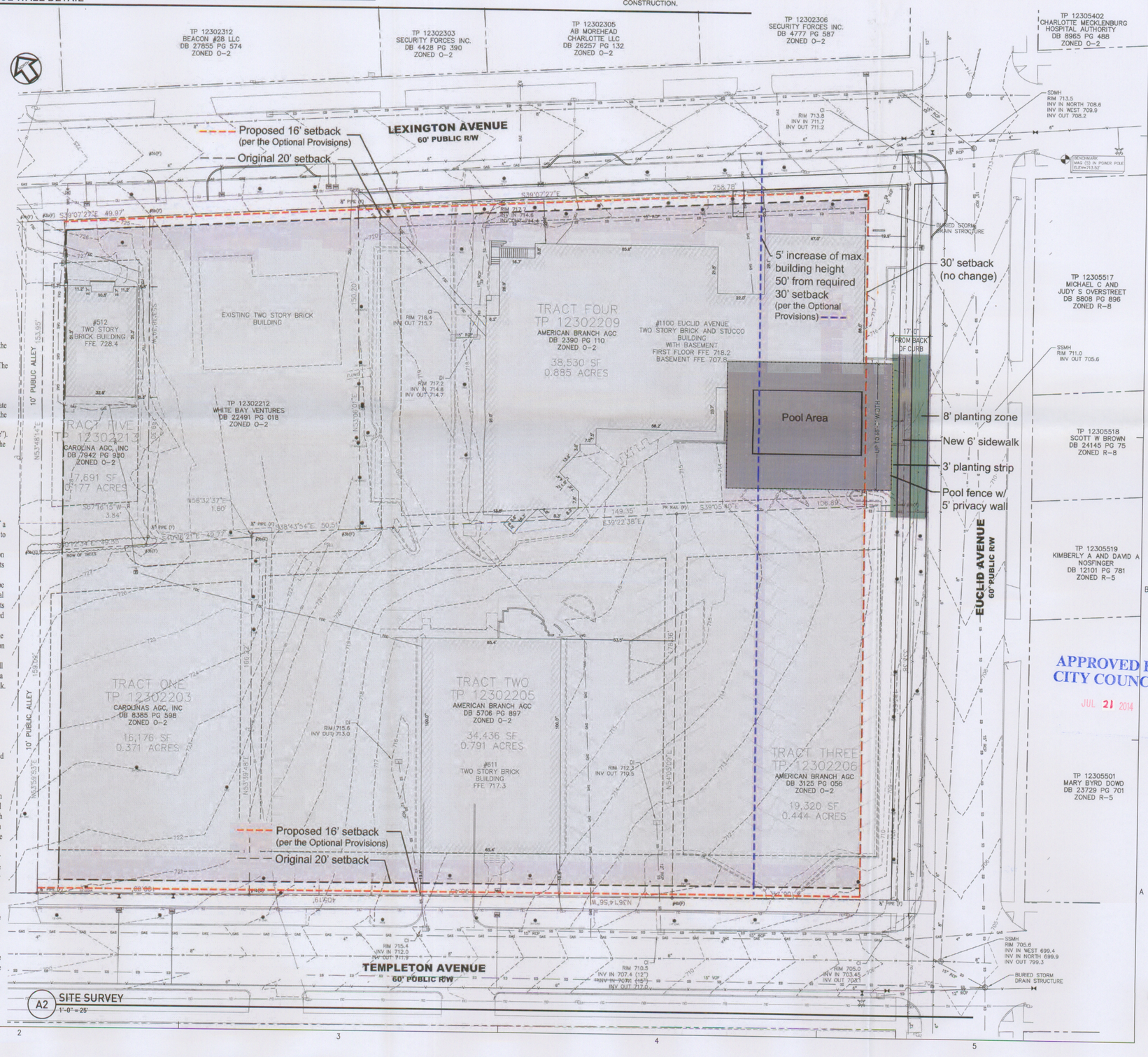

A2 SITE SURVEY
1"-0" = 25'

NarmourWright
127 W. Worthington Avenue
Suite 260
Charlotte, NC 28203
p 704.332.5668
f 704.332.9556
www.narmourwright.com

THESE DOCUMENTS PROVIDED BY NARMOUR WRIGHT ASSOCIATES ARE SUBJECT TO THE ARCHITECTURAL WORKS COPYRIGHT PROTECTION ACT AS INTELLECTURAL PROPERTY. SIMILAR PROTECTION IS ALSO APPLICABLE TO ELECTRONIC INFORMATION IN ANY FORM. THE USE OF THESE DOCUMENTS OR THE ELECTRONIC INFORMATION THAT PRODUCED THEM IS PROHIBITED UNLESS OTHERWISE PROVIDED IN WRITING BY AND COMPENSATION TO THE ARCHITECT.

Marsh Properties

LandDesign.

△1 EUCLID REZONING PETITION 2014-048
FOR PUBLIC HEARING

CHARLOTTE, NORTH CAROLINA

RECEIVED JUN 19 2014

March 24, 2014
REVISIONS:
△1 PLANNING COMMENTS 05/16/14
△2 PLANNING COMMENTS 06/18/14

PROJECT NUMBER
13-002

PROPOSED SETBACKS FOR REZONING

RZ1.0

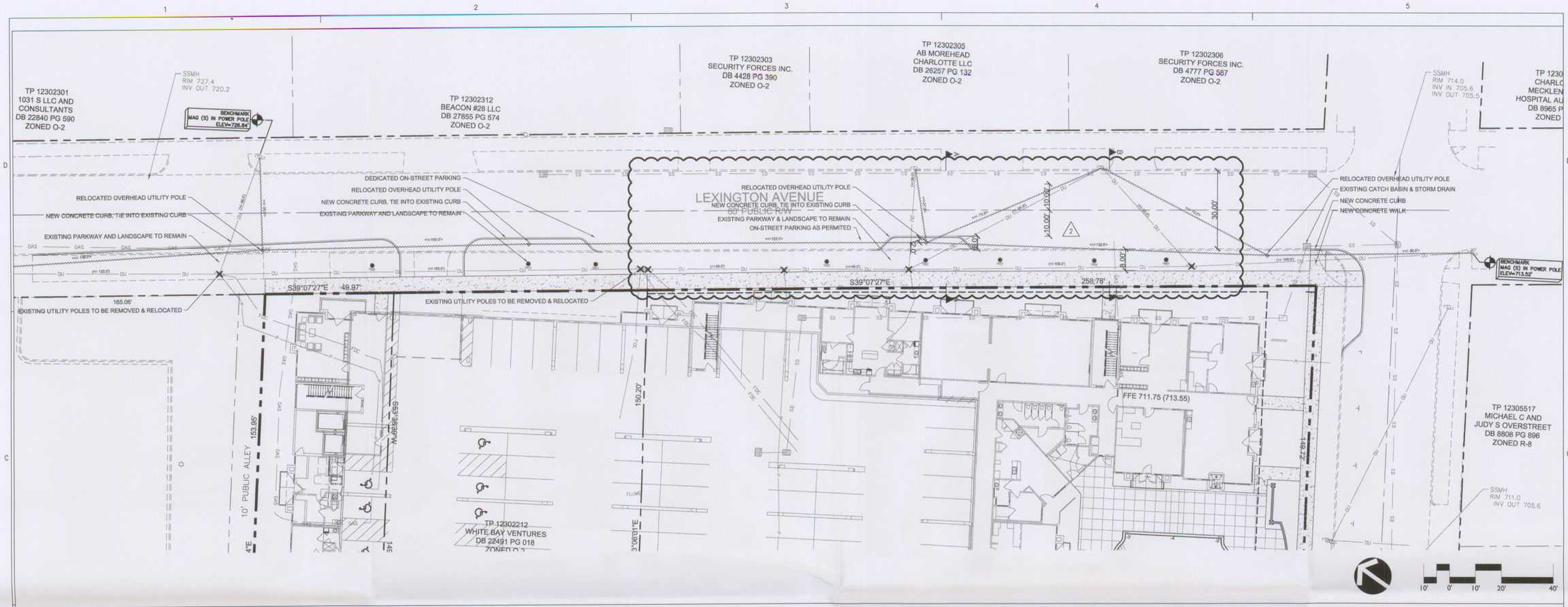

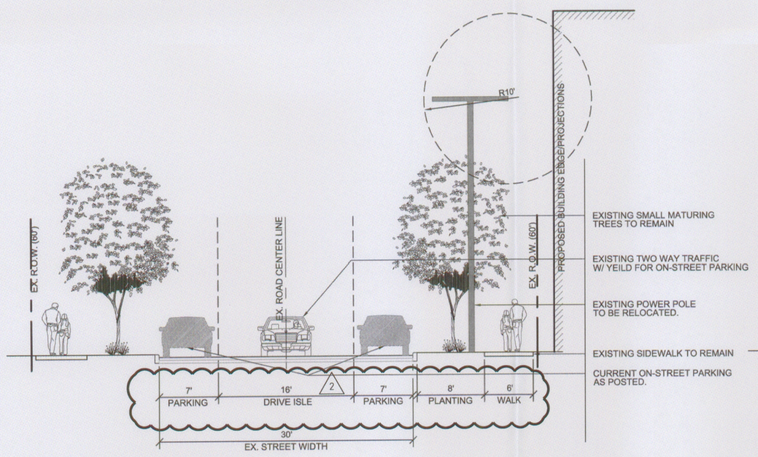

EXISTING PUBLIC STREET SECTION (LEXINGTON AVE.)
SCALE: 3/4" = 1'-0"

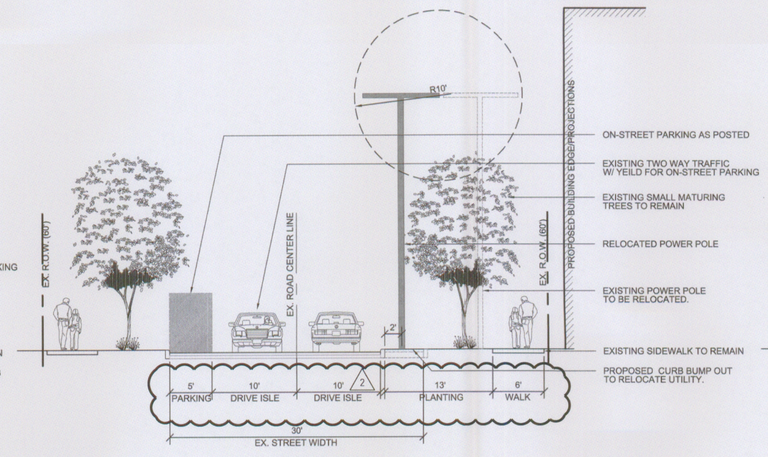

PROPOSED PUBLIC STREET SECTION - A (LEXINGTON AVE.)
SCALE: 3/4" = 1'-0"

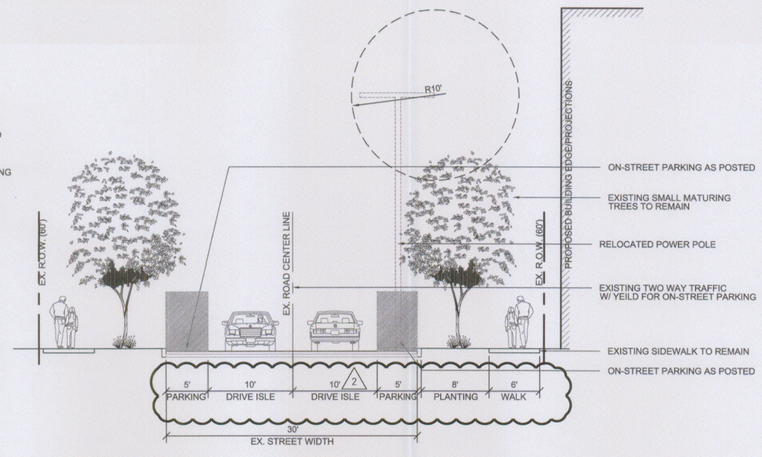

PROPOSED PUBLIC STREET SECTION - B (LEXINGTON AVE.)
SCALE: 3/4" = 1'-0"

APPROVED BY CITY COUNCIL
JUL 21 2014

NarmourWright
127 W. Worthington Avenue
Suite 260
Charlotte, NC 28203
p 704.332.5668
f 704.332.9556
www.narmourwright.com

THESE DOCUMENTS PROVIDED BY NARMOUR WRIGHT ASSOCIATES ARE SUBJECT TO THE ARCHITECTURAL WORKS COPYRIGHT PROTECTION ACT AS INTELLECTURAL PROPERTY. SIMILAR PROTECTION IS ALSO APPLICABLE TO ELECTRONIC INFORMATION IN ANY FORM. THE USE OF THESE DOCUMENTS OR THE ELECTRONIC INFORMATION THAT PRODUCED THEM IS PROHIBITED UNLESS OTHERWISE PROVIDED IN WRITING BY AND COMPENSATION TO THE ARCHITECT.

Marsh Properties

LandDesign.

EUCLID REZONING PETITION 2014-048
FOR PUBLIC HEARING

CHARLOTTE, NORTH CAROLINA

March 24, 2014
REVISIONS:
1 PLANNING COMMENTS 05/16/14
2 PLANNING COMMENTS 06/18/14

PROJECT NUMBER
13-002

LEXINGTON
POWER EXHIBIT

RZ2.0