

# University City Area Plan

Charlotte-Mecklenburg Planning  
Commission

May 29, 2007



# Purpose of the Meeting

- Receive public comment on the plan



# University City Area Plan Scope – What is an Area Plan?

## YES!

- Clarify vision for the area
- Identify and provide policies to address development opportunities and issues.
- Identify public and private investments needed to achieve vision
- Update adopted Land Use for area
- Serve as the adopted station area plan for 4 future transit stations
- Provide development standards (e.g., building setbacks, sidewalks)
- Recommend zoning changes
- Guide more appropriate development

## NO!

- Not regulatory or law
- City not a developer
- Immediate funding of recommendations
- Implement overnight
- Property to be rezoned
- Halt redevelopment

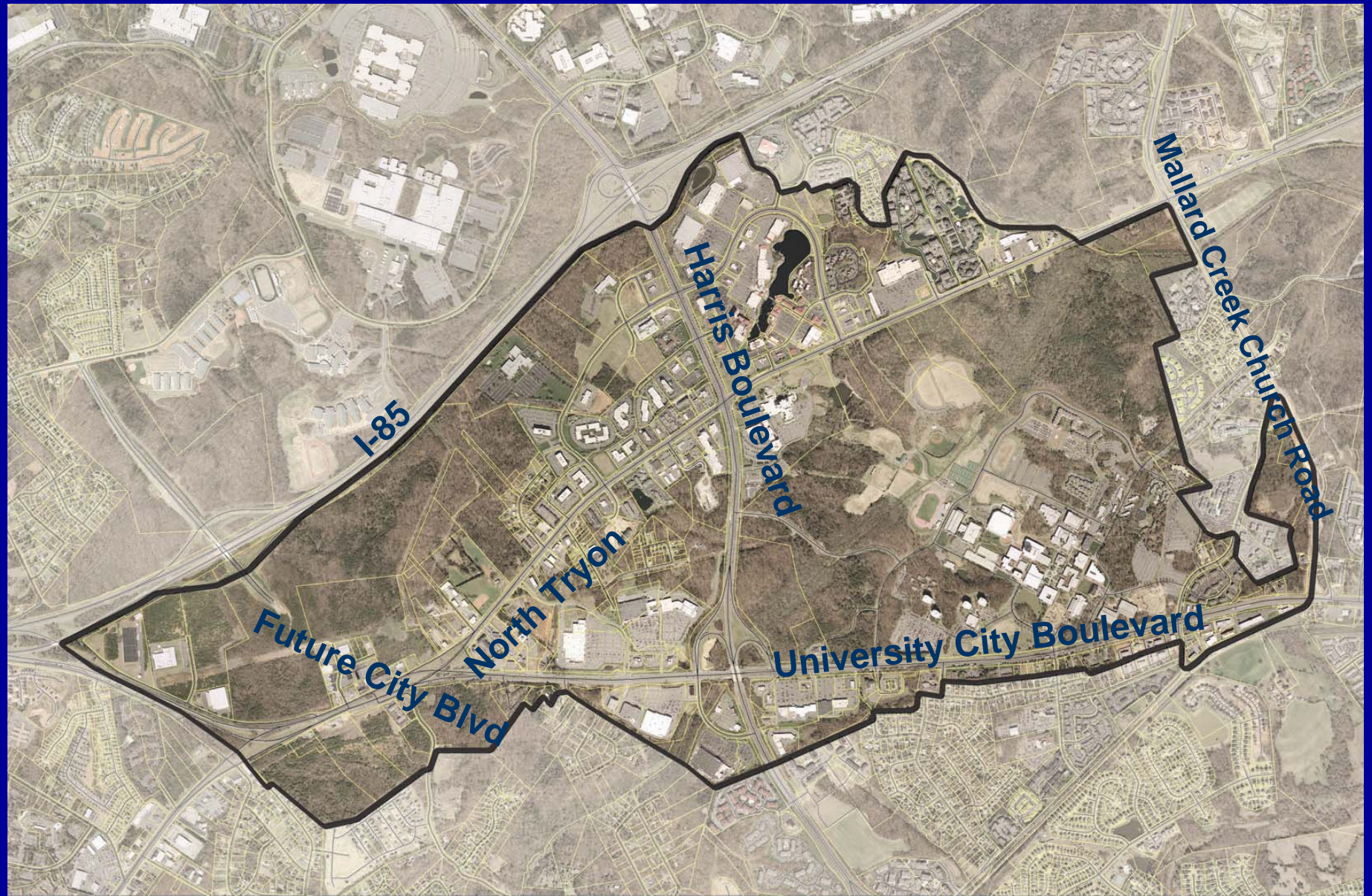
# Why an Area Plan?

## **Conditions have changed:**

- Designated as a Light Rail Transit (LRT) corridor and station locations determined.
- Major improvements planned for the US 29/NC 49 “weave” have significantly changed.
- UNCC plans to create a major gateway to the campus off North Tryon, including an LRT station.



# Study Area Boundaries





# Development Process

## **University City Partners Sponsored**

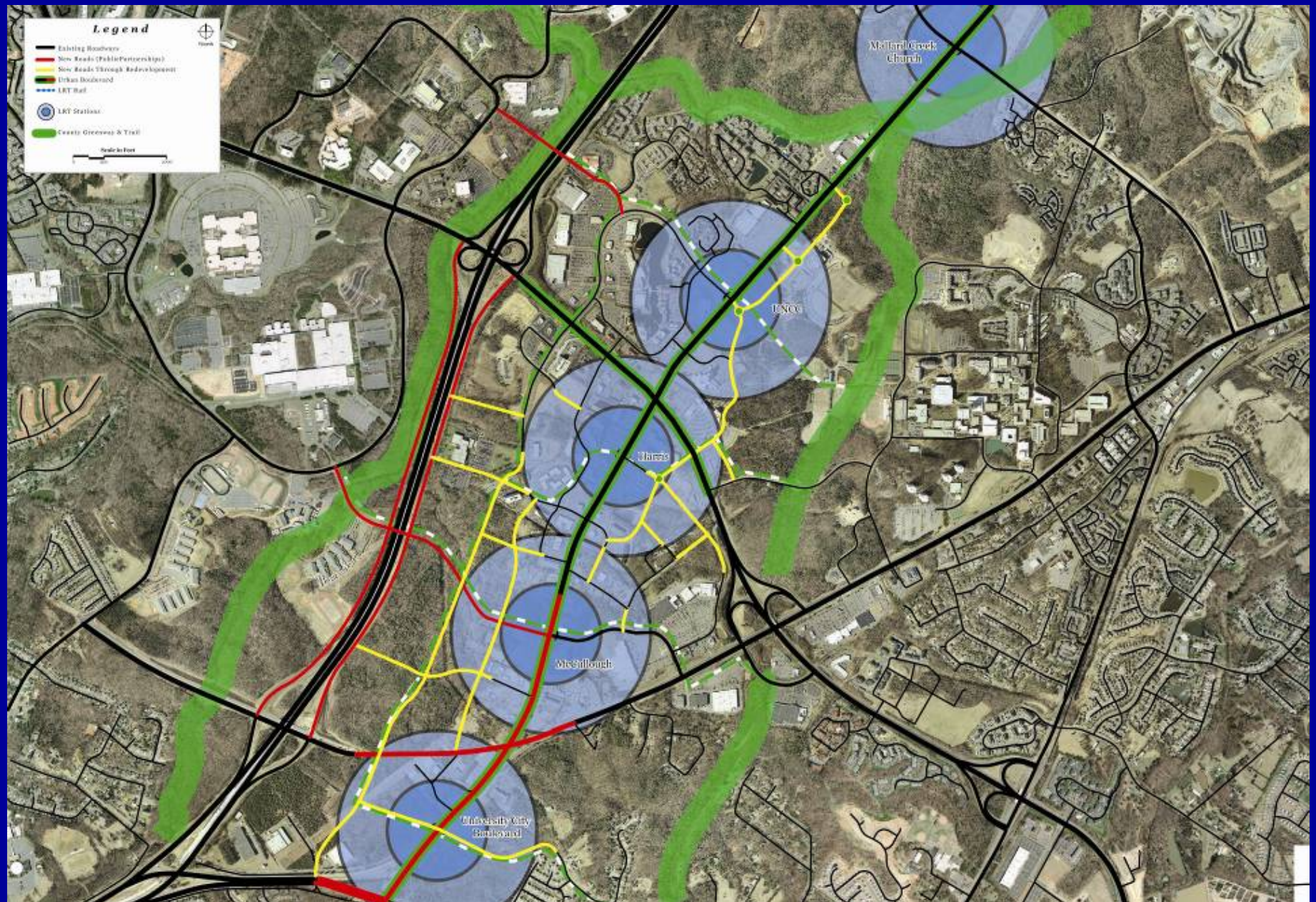
- Road to Rail Conference (September 2004)
- Urban Boulevard Community Kick-off (March 2005)
- “Creating a Civic Gathering Spot” (April 2005)
- Urban Boulevard Stakeholder Interviews (June 2005)
- Urban Boulevard Final Presentations (August 2005)
- Where to put our “There” conference (Jan 2006)
- University City Area Plan Kick-off and Urban Boulevard Final Presentation (September 2006)

## **City of Charlotte Sponsored**

- Station Area Planning (2005 and 2006)
- University City Area Plan Community Meeting (September 2006)
- University City Area Plan Community Meeting (May 2007)

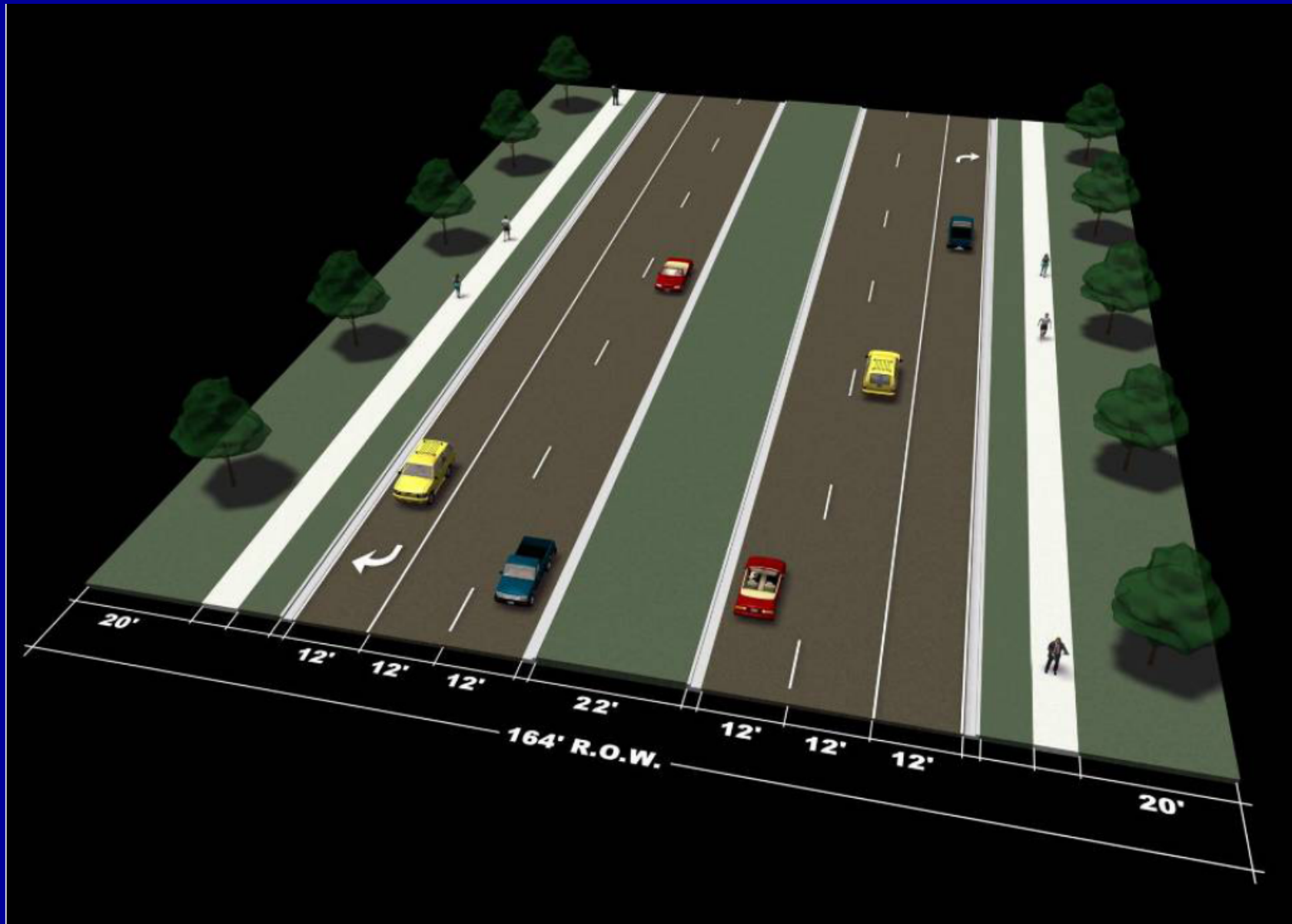


# UCP Urban Boulevard



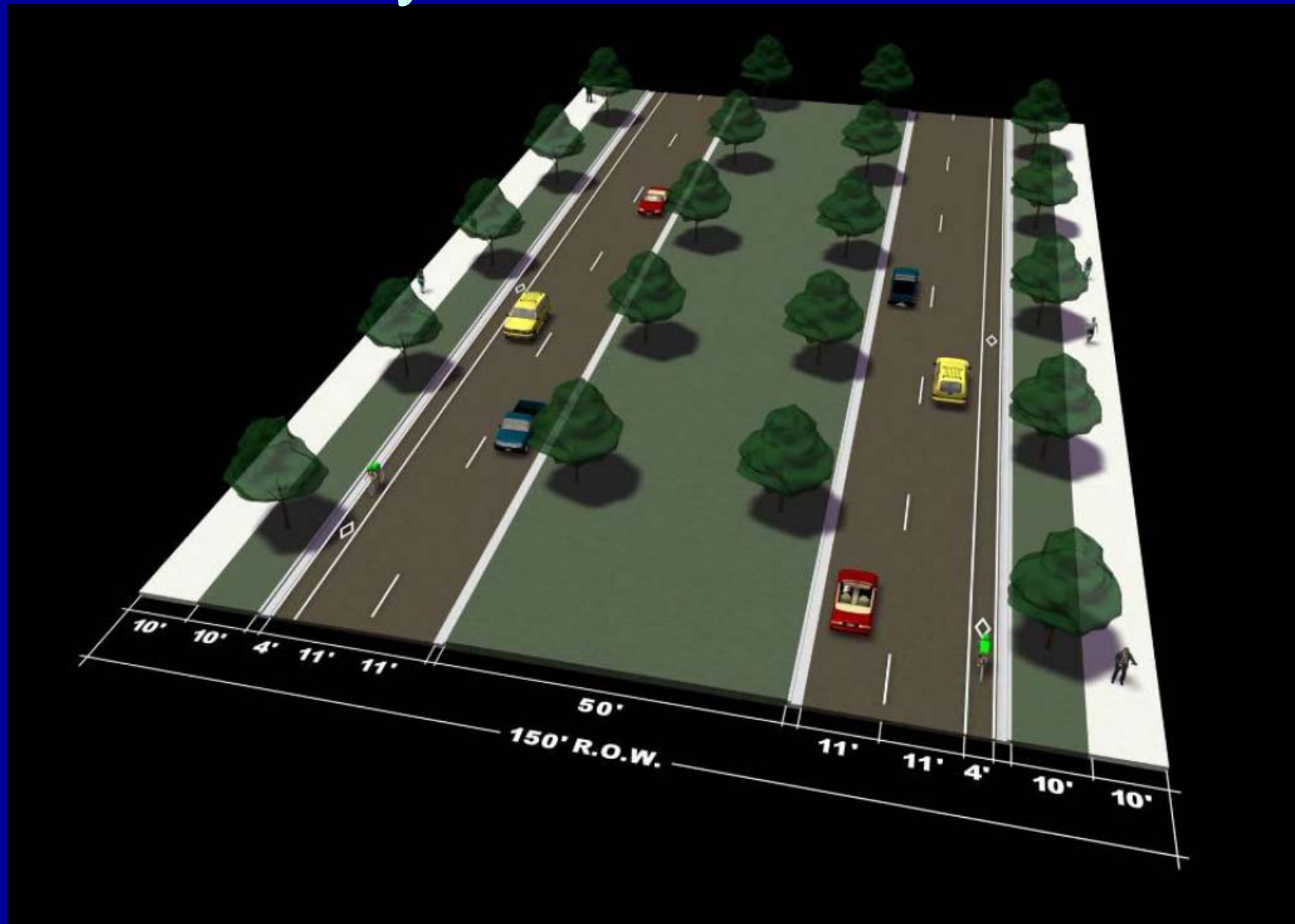


# North Tryon – Urban Boulevard

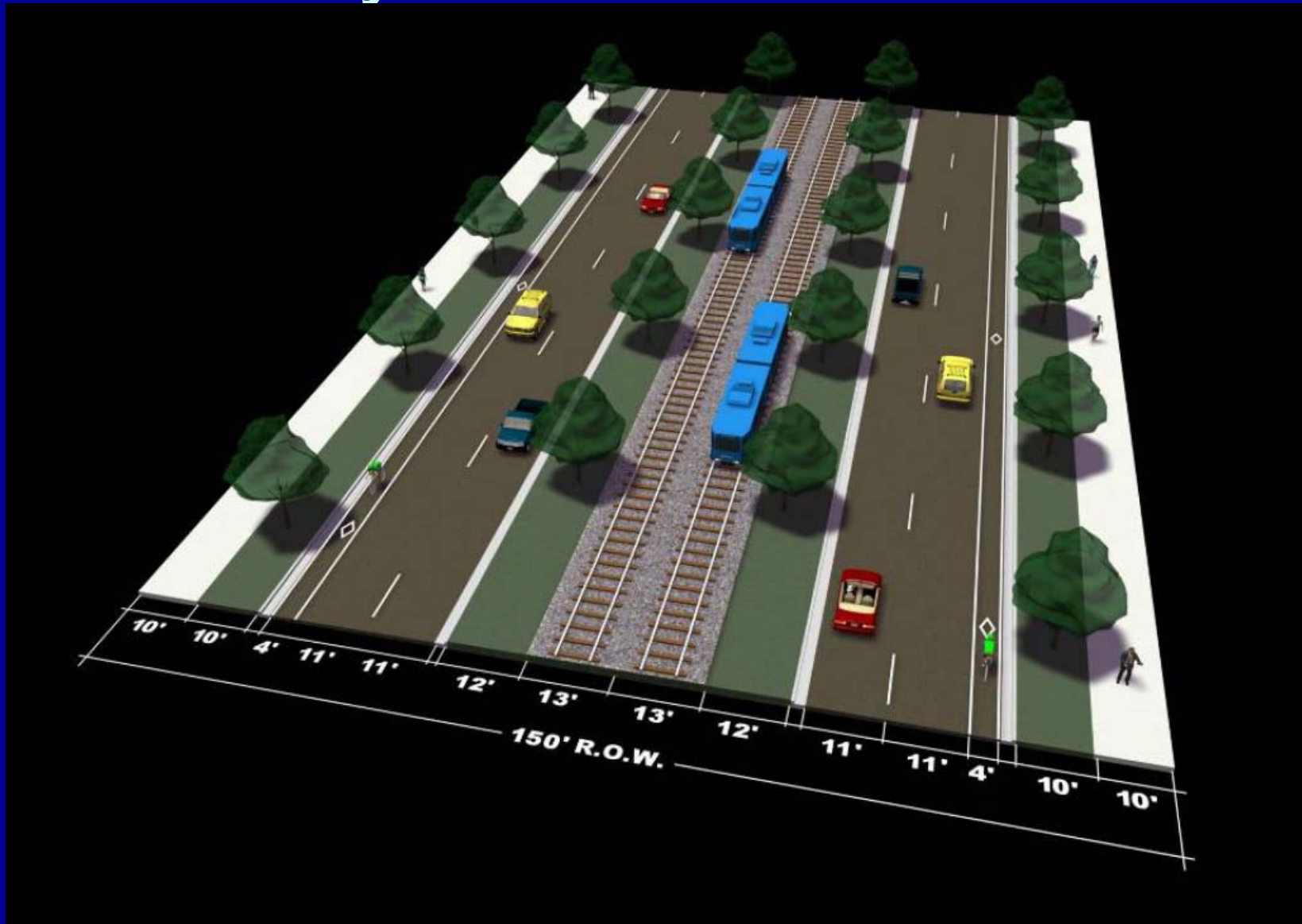




# North Tryon – Urban Boulevard



# North Tryon - Urban Boulevard





# 29/49 Weave Improvement



# Vision

**University City will be transformed into a distinct and vibrant people-oriented place that is urban in scale and design.**

*It will be energized by the highly successful Northeast Corridor Light Rail Transit line that will operate along the North Tryon corridor and will be a popular and accessible destination for people of all ages, income levels and backgrounds, offering diverse and unique choices for living, shopping, working, learning and enjoying leisure time.*



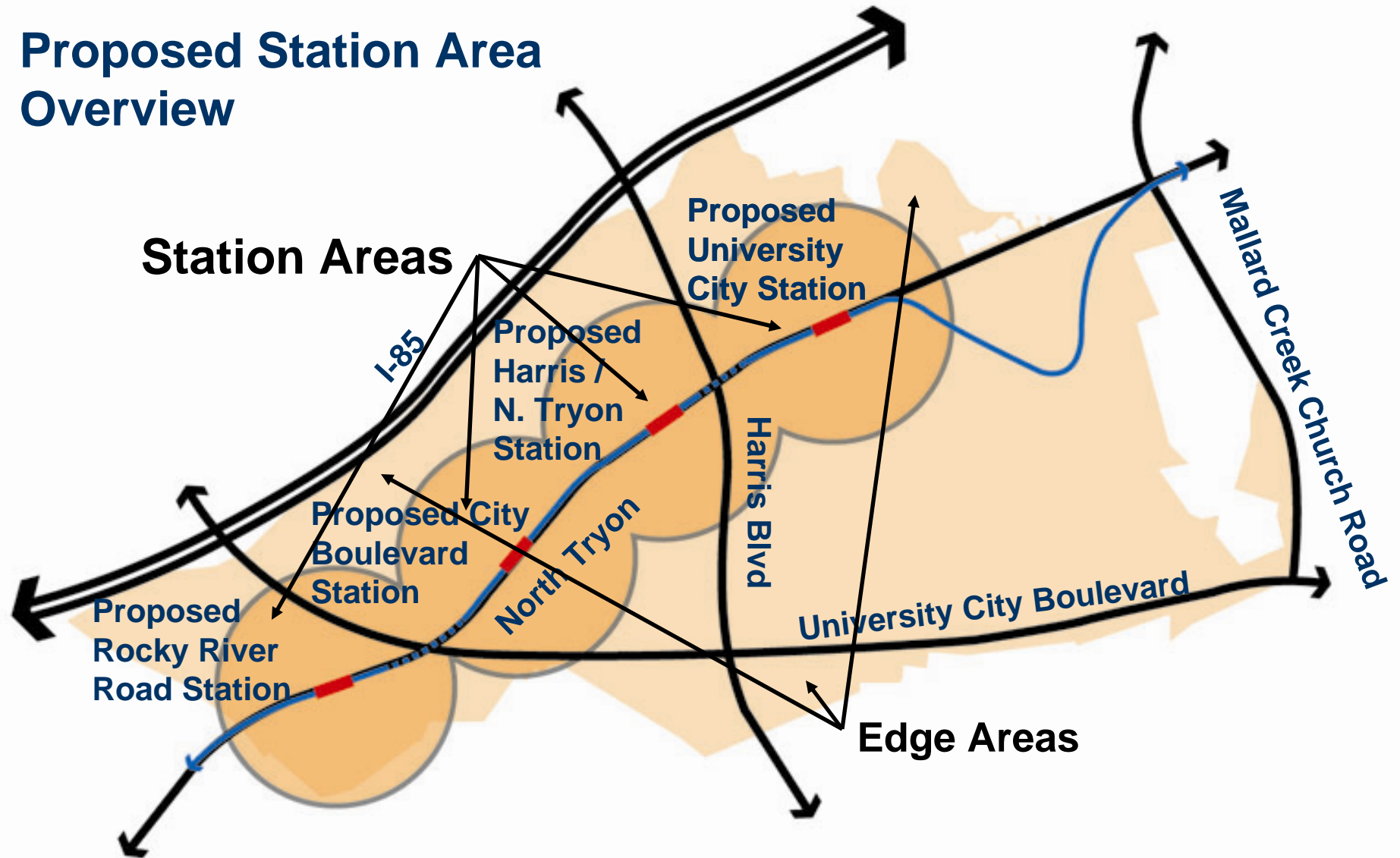


# Goals Summary

- **Promote and design Northeast LRT corridor as a gateway to University City.**
- **Identify opportunities for encouraging the development of lively, well-designed transit station areas that contain a variety of uses.**
- **Encouraging transit and pedestrian compatible redevelopment of the edge areas.**
- **Improving connectivity.**
- **Creating a network of public open spaces, parks and greenways.**
- **Supporting a healthy natural environment.**

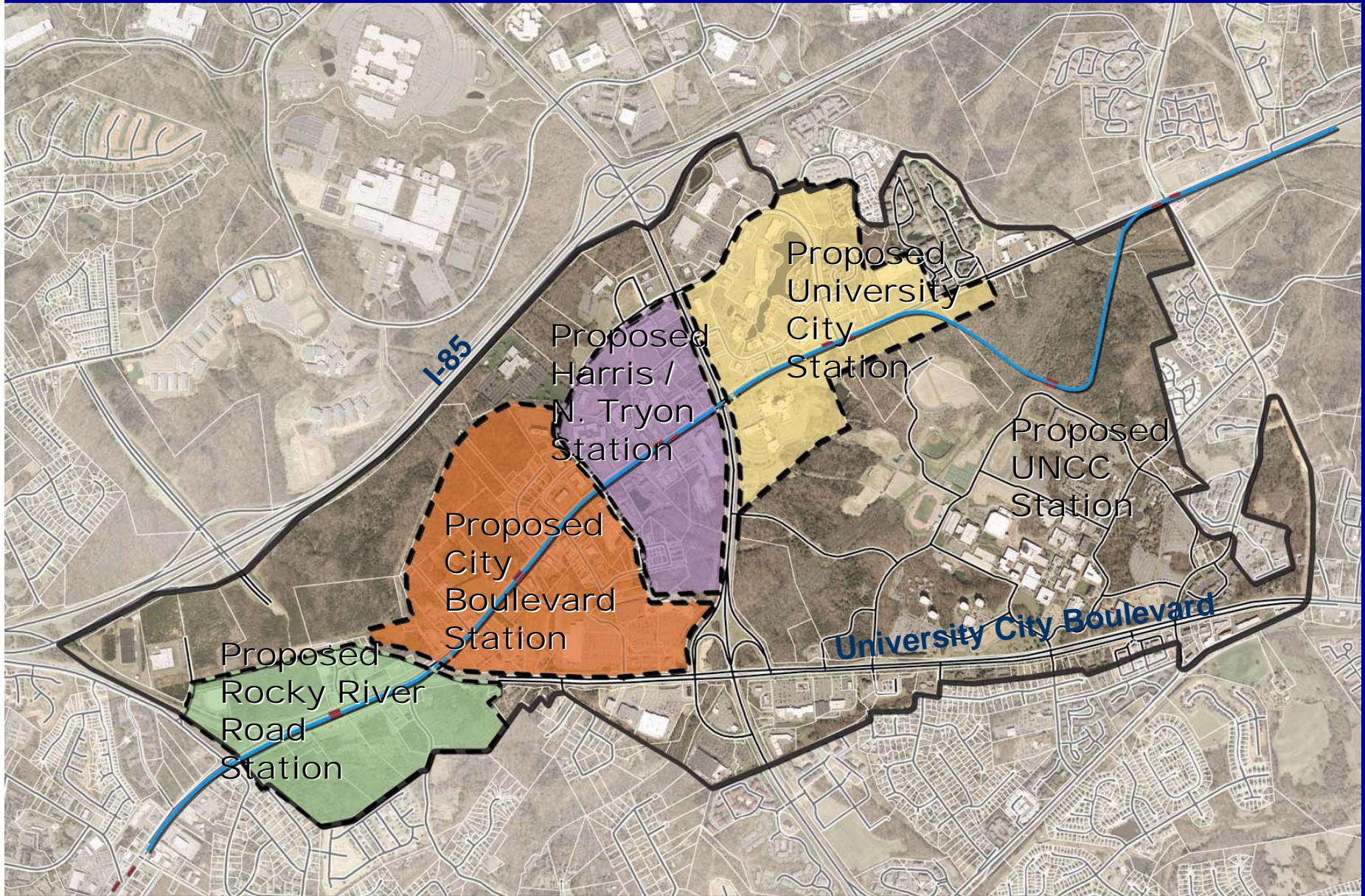
# The Plan

## Proposed Station Area Overview



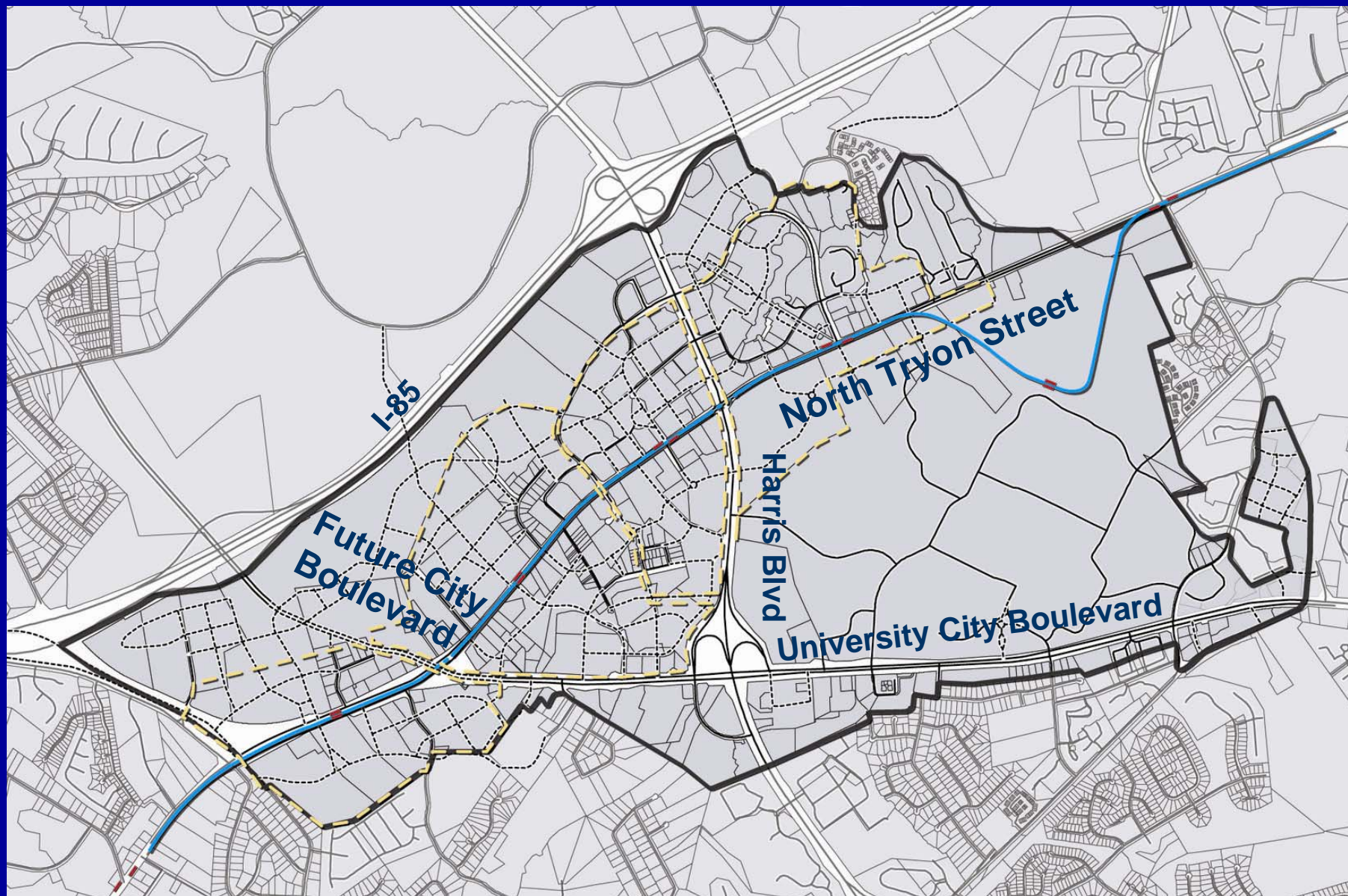


# Plan Recommendations



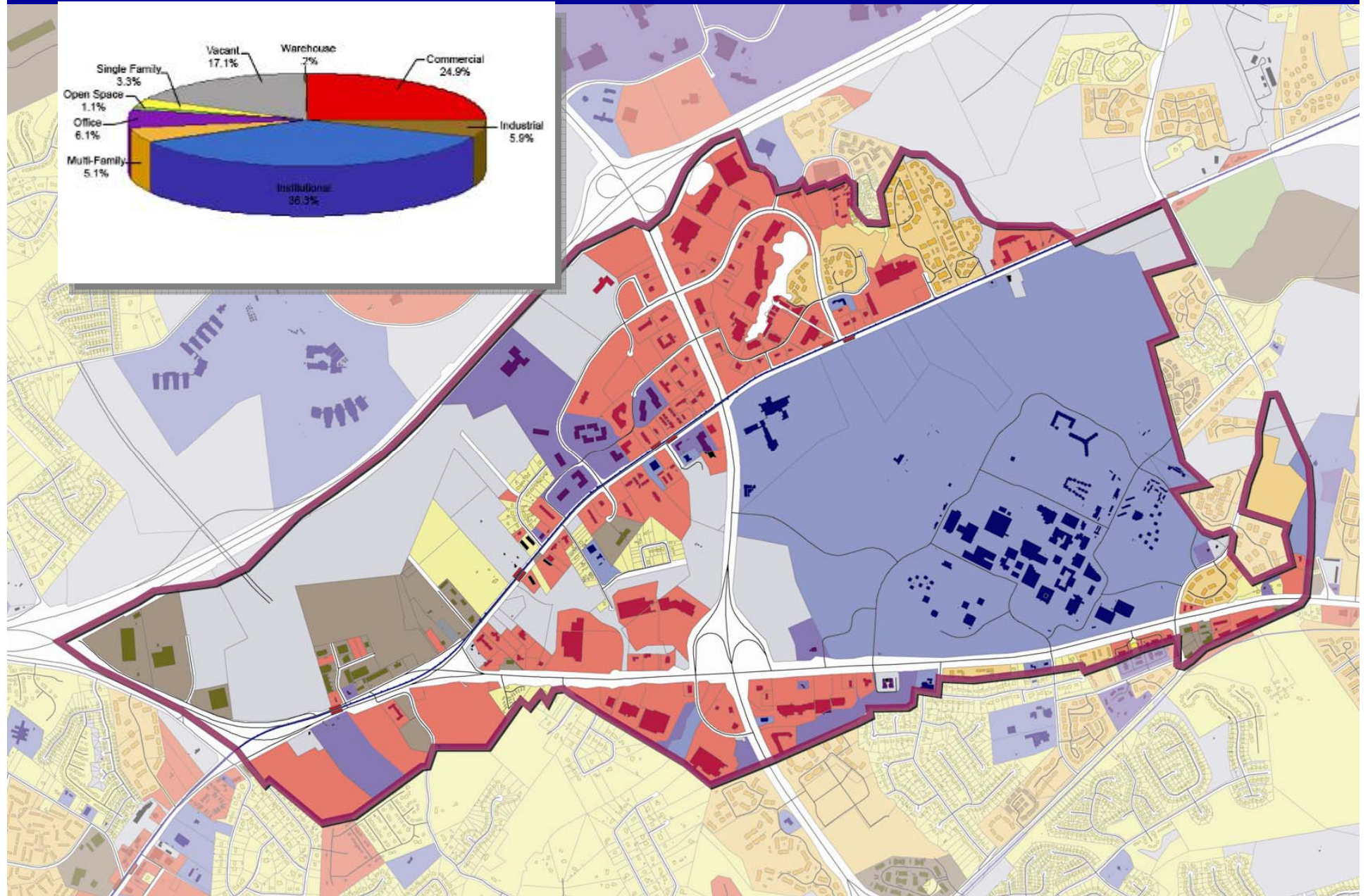
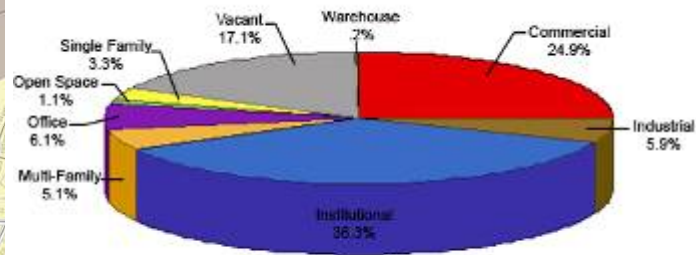


# Street Network and Transit



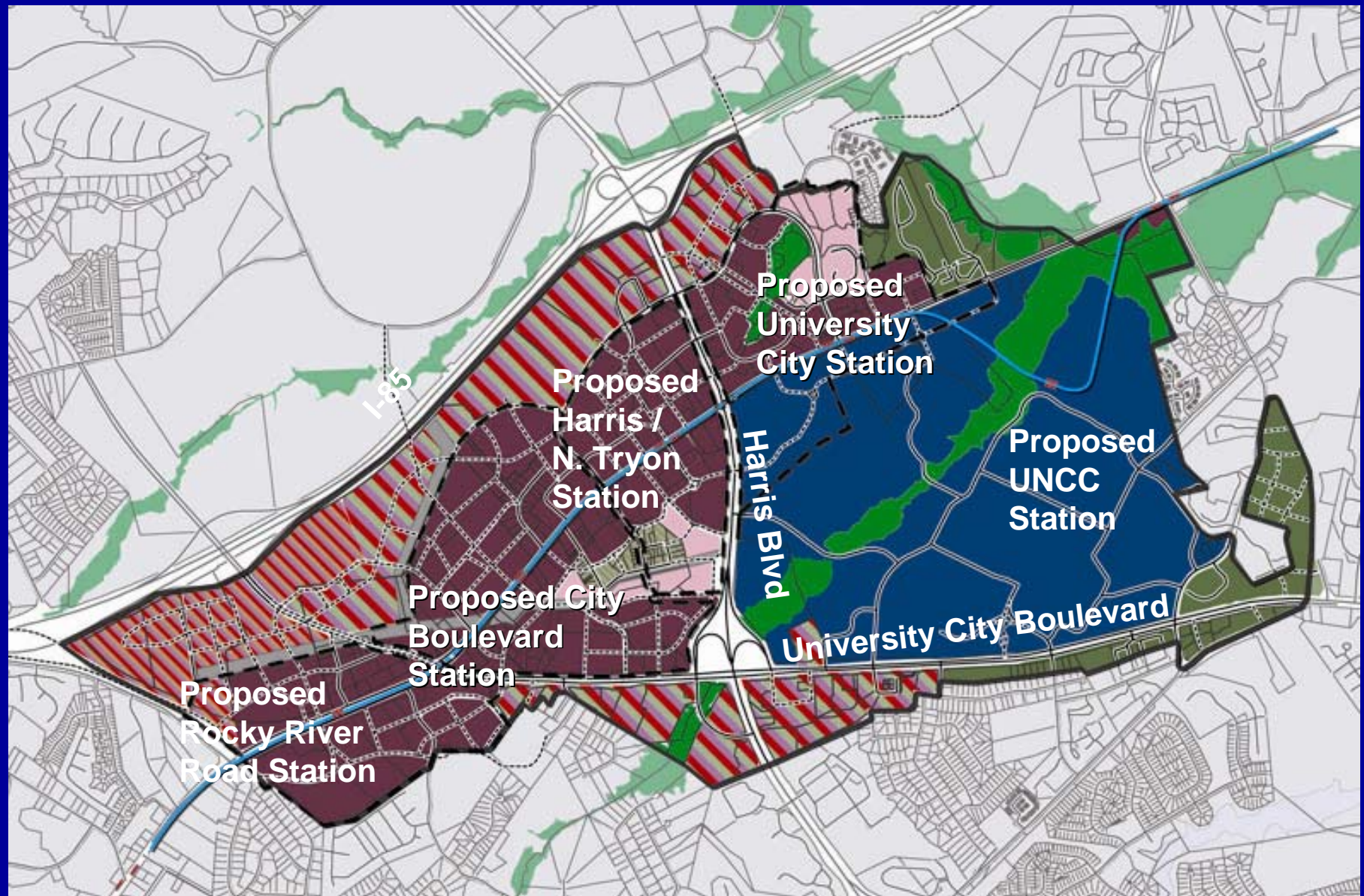


# Existing Land Use



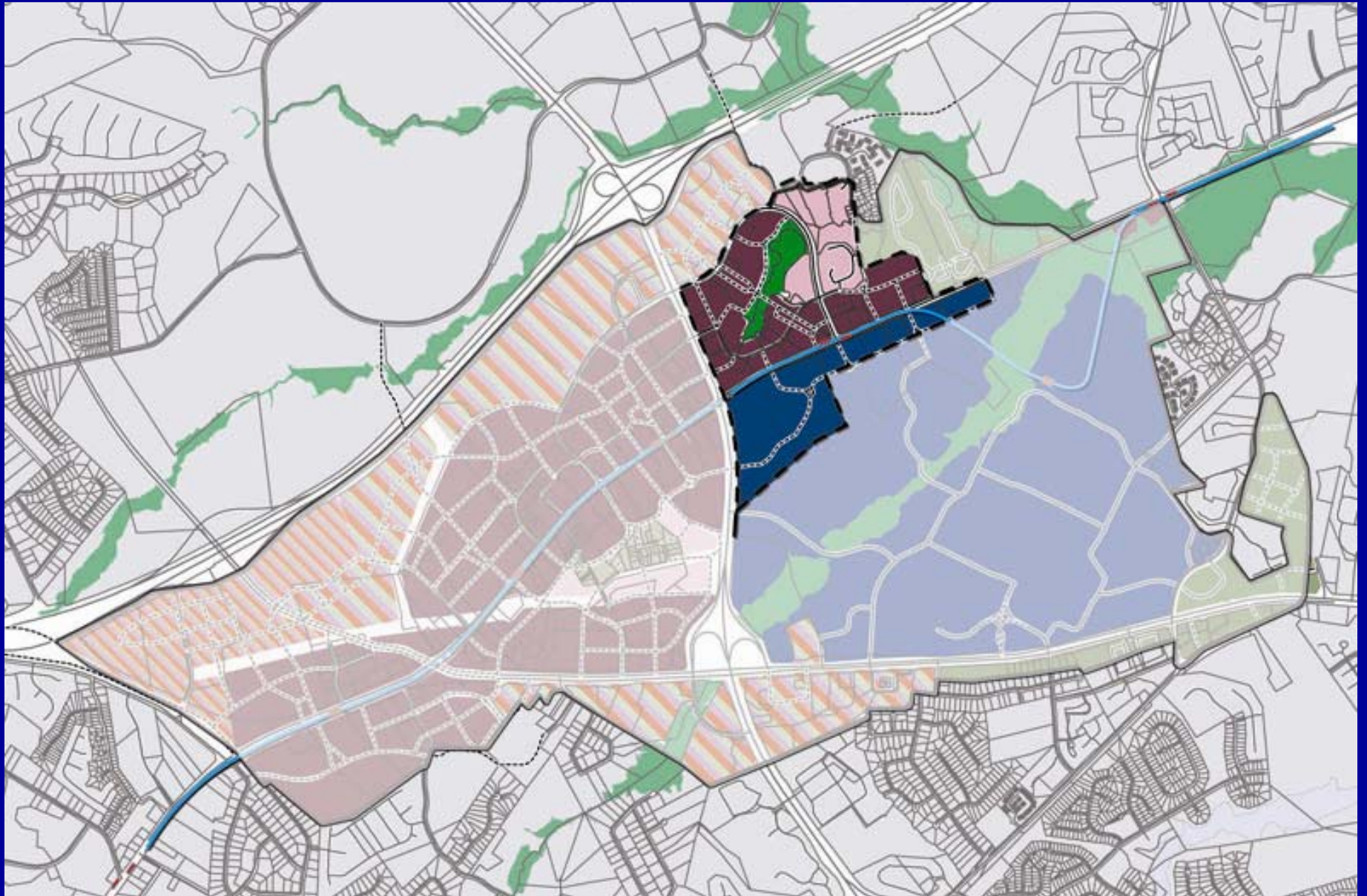


# Plan Recommendations – Land Use





# Plan Recommendations – University City Station





# Plan Recommendations – Harris/North Tryon Station



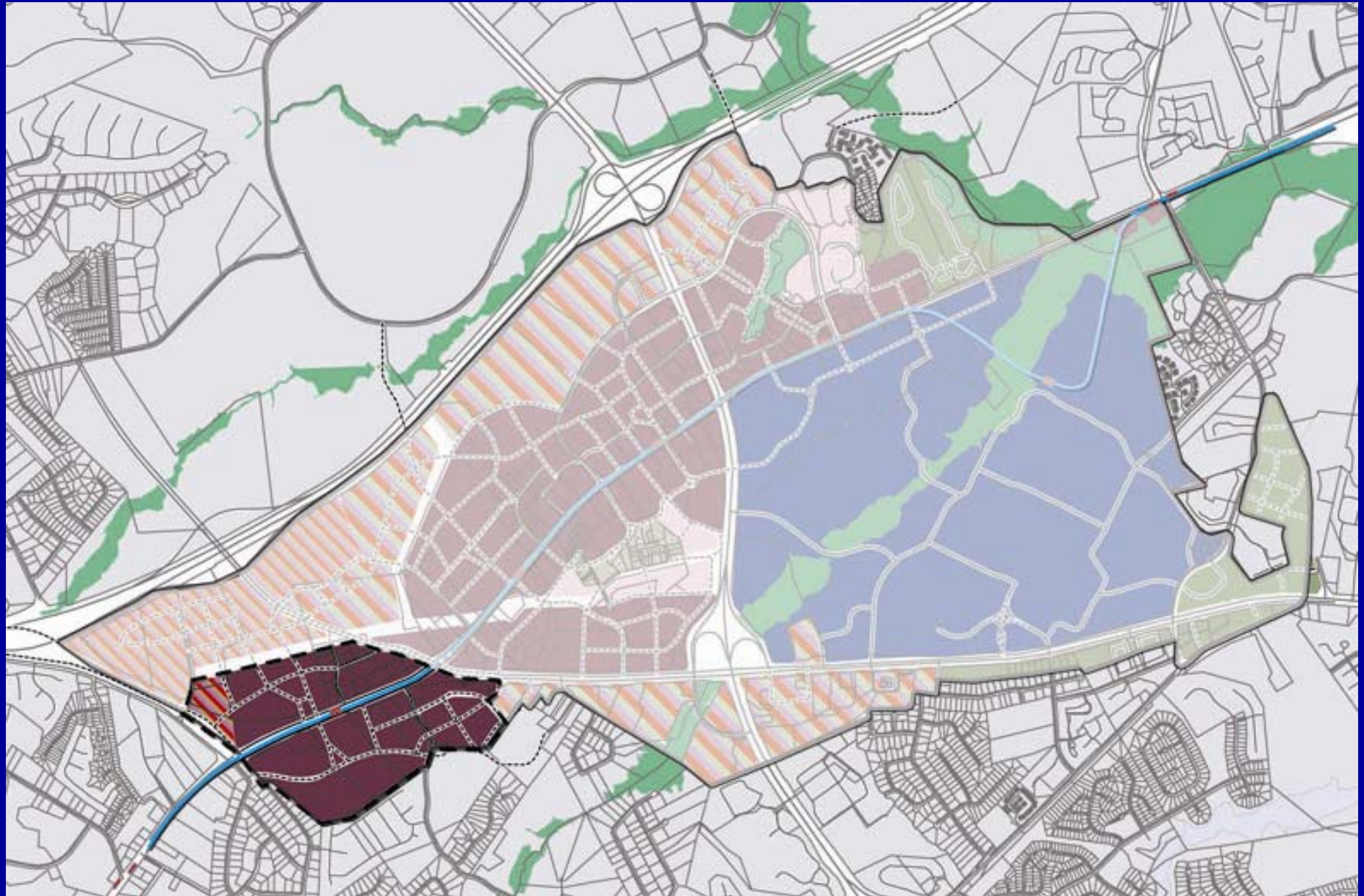


# Plan Recommendations – City Boulevard



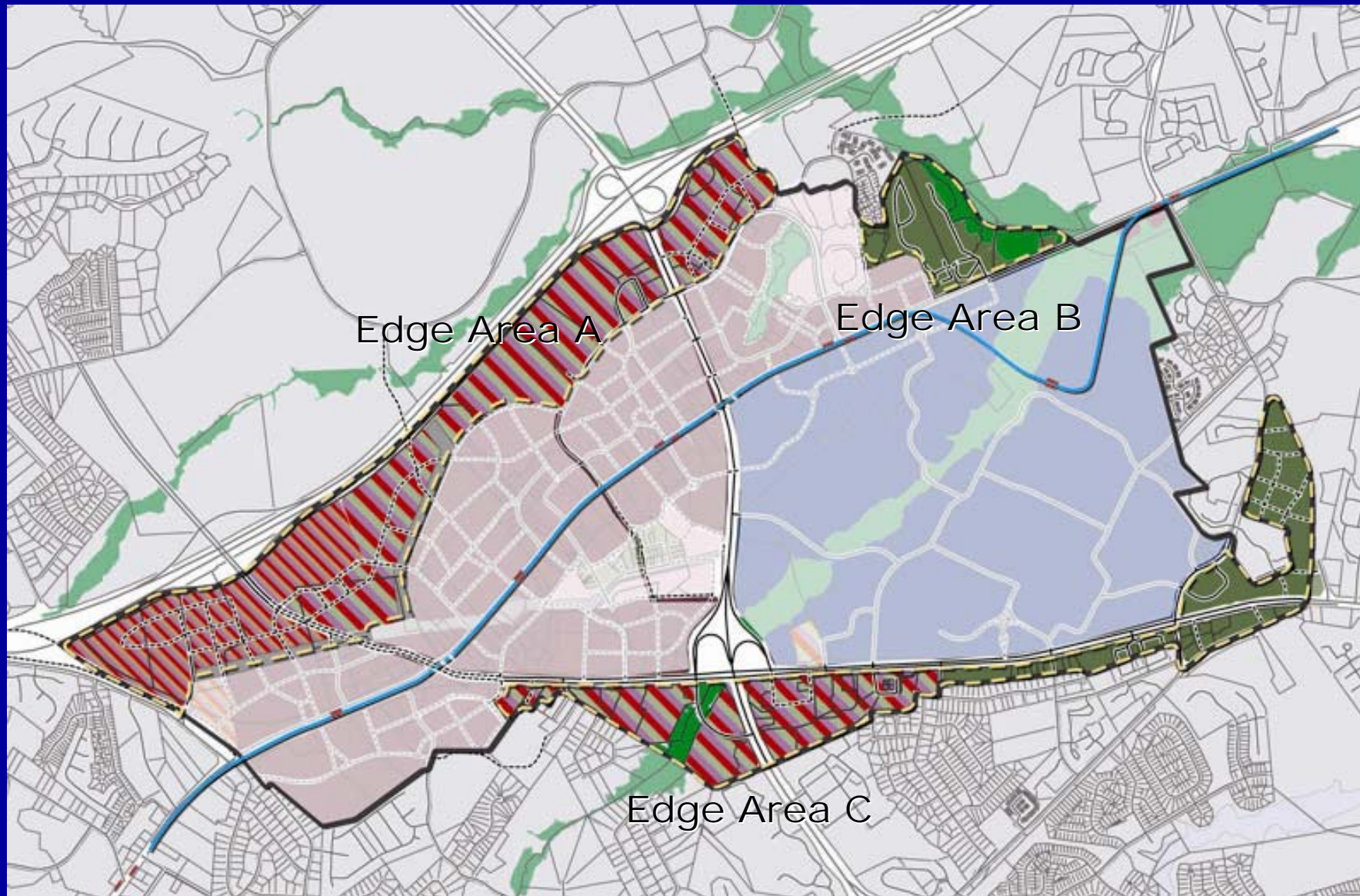


# Plan Recommendations – Rocky River Road





# Plan Recommendations – “Edge” Areas





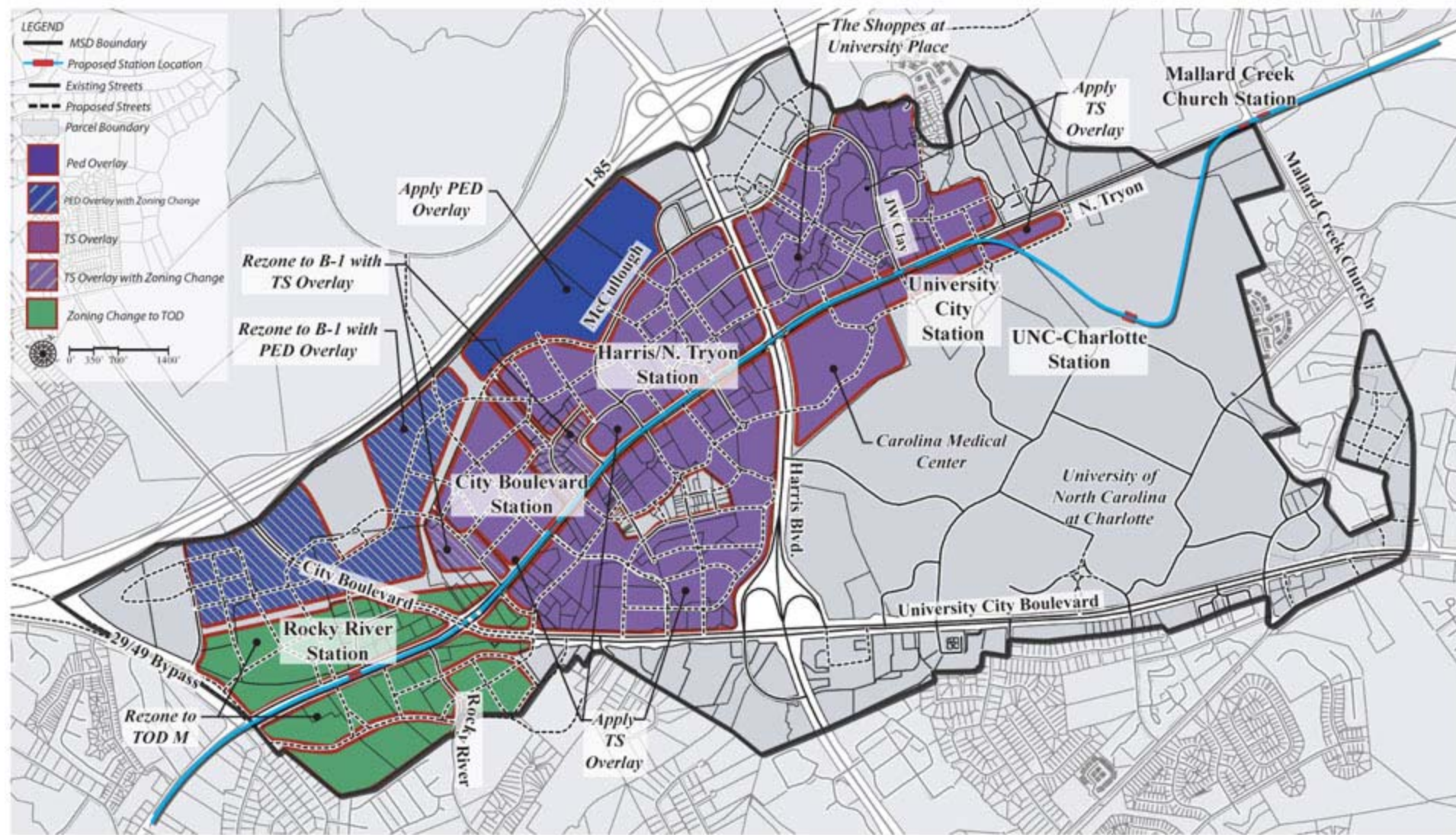
[illegible]



# Plan Recommendations – Corrective Rezoning

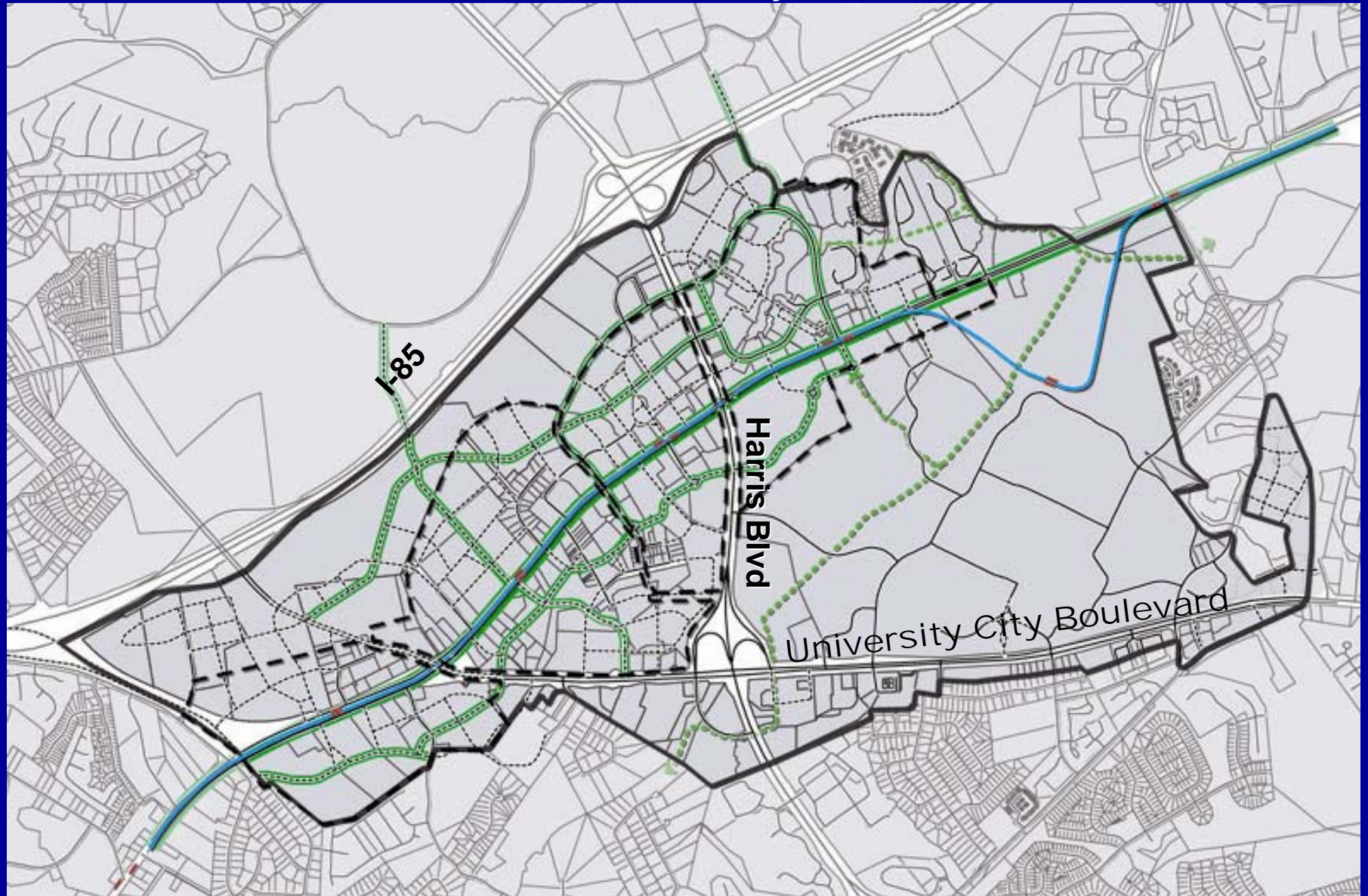
DRAFT

MAP #18- CORRECTIVE REZONING



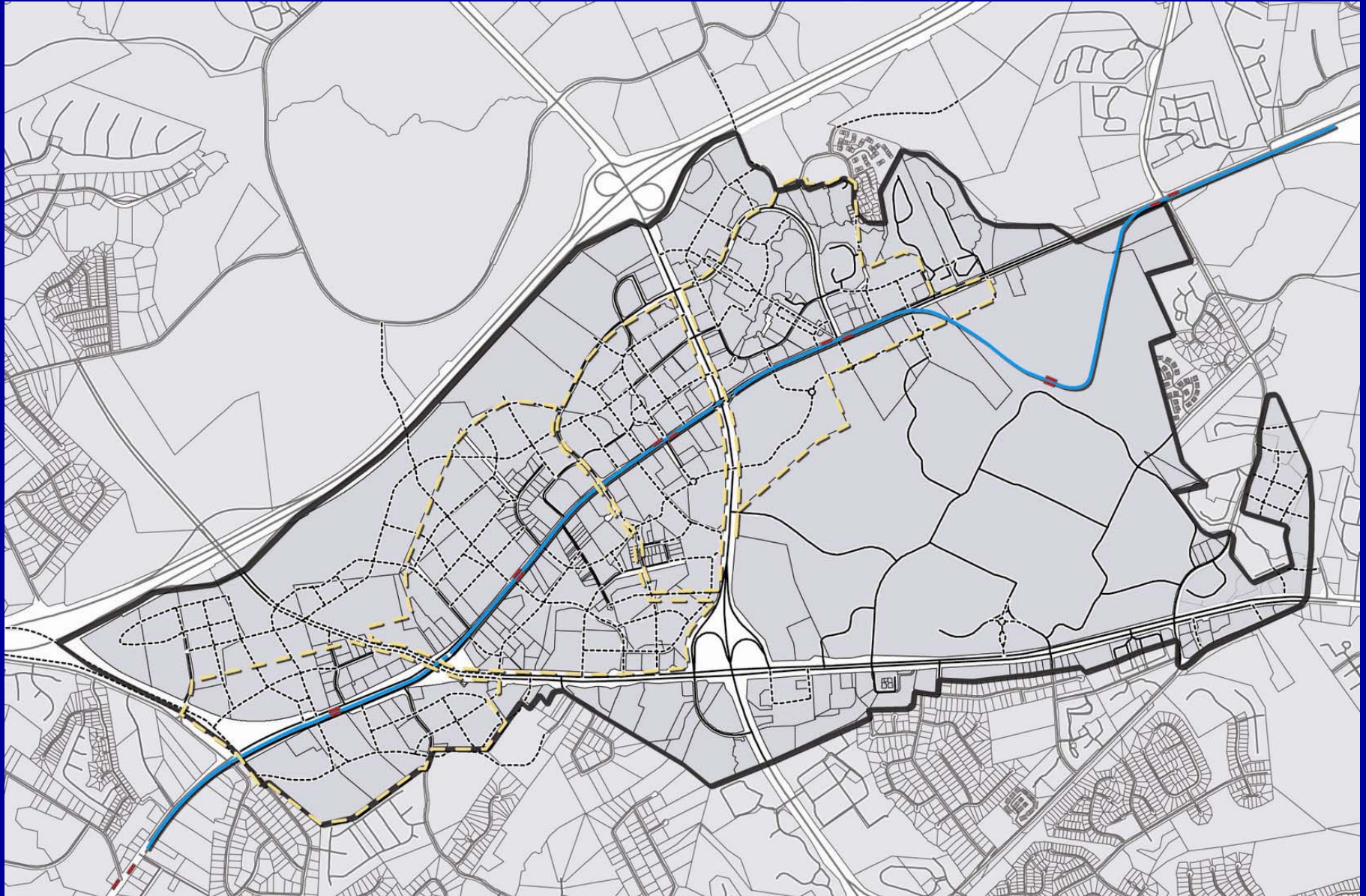


# Plan Recommendations – Bicycle Facilities and Greenways





# Plan Recommendations – Street Network and Road Classifications



# Next Steps

- **Review and Adoption Process**
  - **Planning Committee Recommendation – June 26<sup>th</sup> (tentative)**
  - **Council Committee Overview – June (tentative)**
  - **City Council Public Comment – June/July (tentative)**
  - **City Council Committee Review and Recommendation – July/August (tentative)**
  - **City Council Action – July or August (tentative)**