




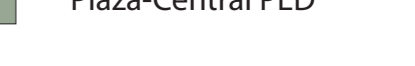

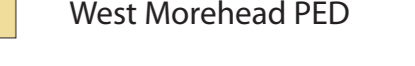
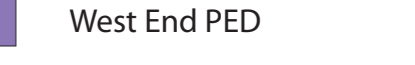

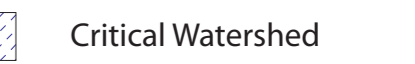












MATCH TO SHEET NO. 159

-  City of Charlotte
-  Charlotte Sphere
-  Towns
-  Town Spheres
-  East Blvd PED
-  Plaza-Central PED
-  Sunnyside PED
-  West Morehead PED
-  West End PED
-  Protected Watershed
-  Critical Watershed
-  Historic District
-  Mobile Home Overlay
-  Zoning
-  Special Use Permit
-  SPA
-  Parcels
-  FEMA Floodplain
-  Hydrology
-  Railroad ROW Utility ROW Easement
-  RR Centerline
-  Airport Noise District

MATCH TO SHEET NO. 161

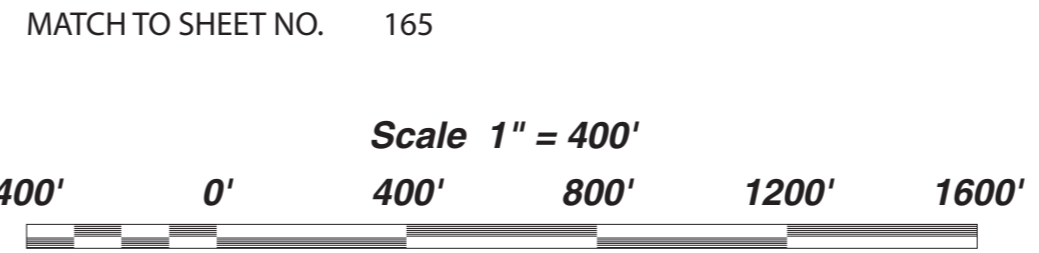
REVISION DATE	PETITION NUMBER	INIT.

ZONING CONVERSION-EFFECTIVE JAN 1, 1992  
 THESE MAPS ARE FOR PLANNING PURPOSES ONLY

Sheet Index

146	145	144
159	160	161
166	165	164

NORTH CAROLINA RECTANGULAR COORDINATE SYSTEM



CHARLOTTE-MECKLENBURG COUNTY  
 NORTH CAROLINA  
**ZONING MAP**  
 Charlotte-Mecklenburg Planning Commission  
ADOPTED EFFECTIVE MAY 1, 1985

Date Printed: 02/25/13  
 SHEET NO. 160