


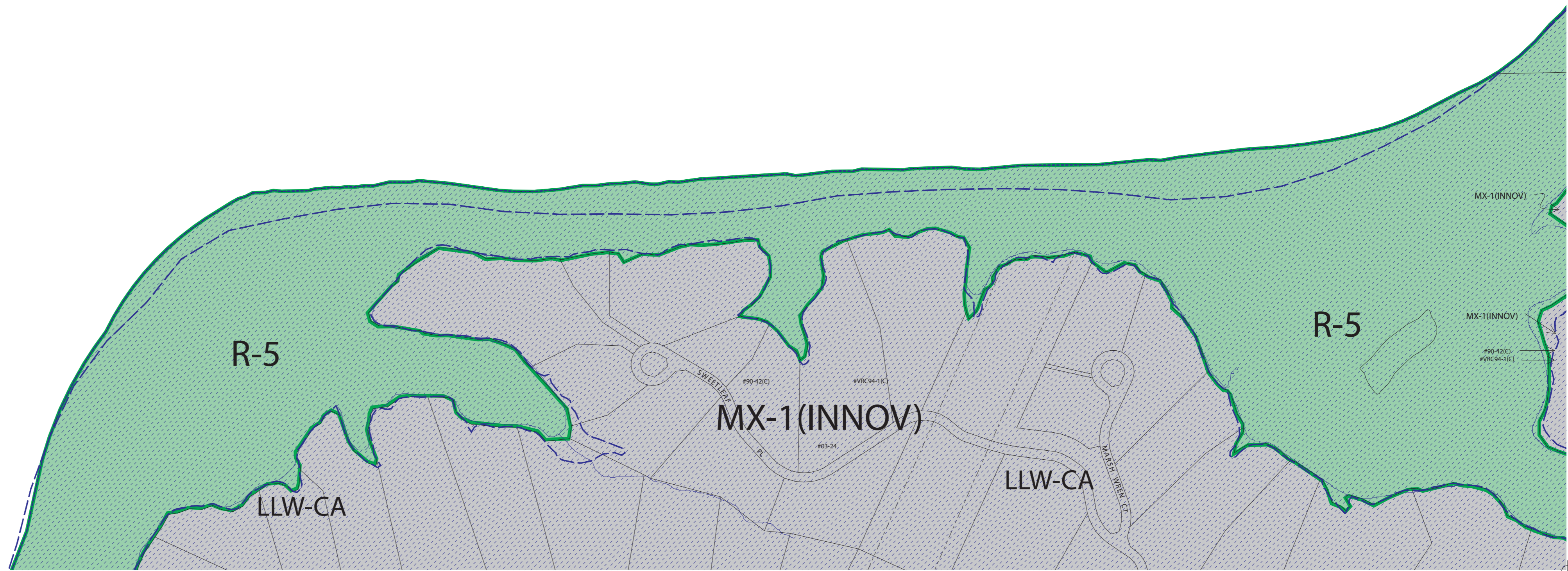


-  City of Charlotte
-  Charlotte Sphere
-  Towns
-  Town Spheres
-  East Blvd PED
-  Plaza-Central PED
-  Sunnyside PED
-  West Morehead PED
-  West End PED
-  Protected Watershed
-  Critical Watershed
-  Historic District
-  Mobile Home Overlay
-  Zoning
-  Special Use Permit
-  SPA
-  Parcels
-  FEMA Floodplain
-  Hydrology
-  Railroad ROW Utility ROW Easement
-  RR Centerline
-  Airport Noise District



| REVISION DATE | PETITION NUMBER | INIT. |
|---------------|-----------------|-------|
| | | |
| | | |
| | | |
| | | |
| | | |
| | | |
| | | |
| | | |
| | | |
| | | |
| | | |
| | | |
| | | |
| | | |
| | | |
| | | |
| | | |
| | | |

ZONING CONVERSION:
EFFECTIVE JAN. 1, 1992

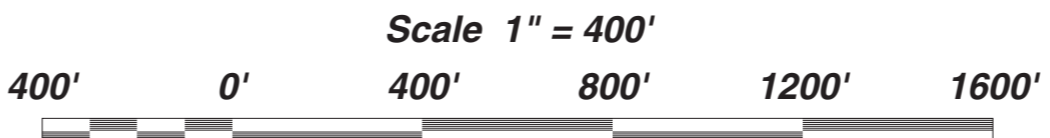
THESE MAPS ARE FOR
PLANNING PURPOSES
ONLY

Sheet Index

| | | |
|-----|-----|-----|
| | | 129 |
| | 130 | 131 |
| 152 | | 151 |

NORTH CAROLINA RECTANGULAR COORDINATE SYSTEM

MATCH TO SHEET NO. 152



CHARLOTTE-MECKLENBURG COUNTY
NORTH CAROLINA
ZONING MAP
Charlotte-Mecklenburg Planning Commission
ADOPTED EFFECTIVE MAY 1, 1985