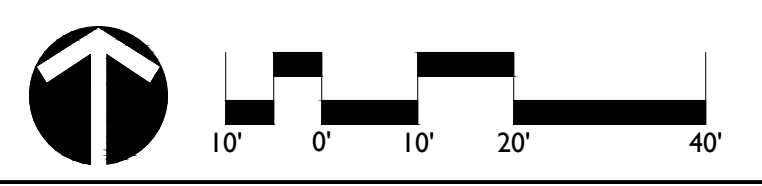


VICINITY MAP  
NTS

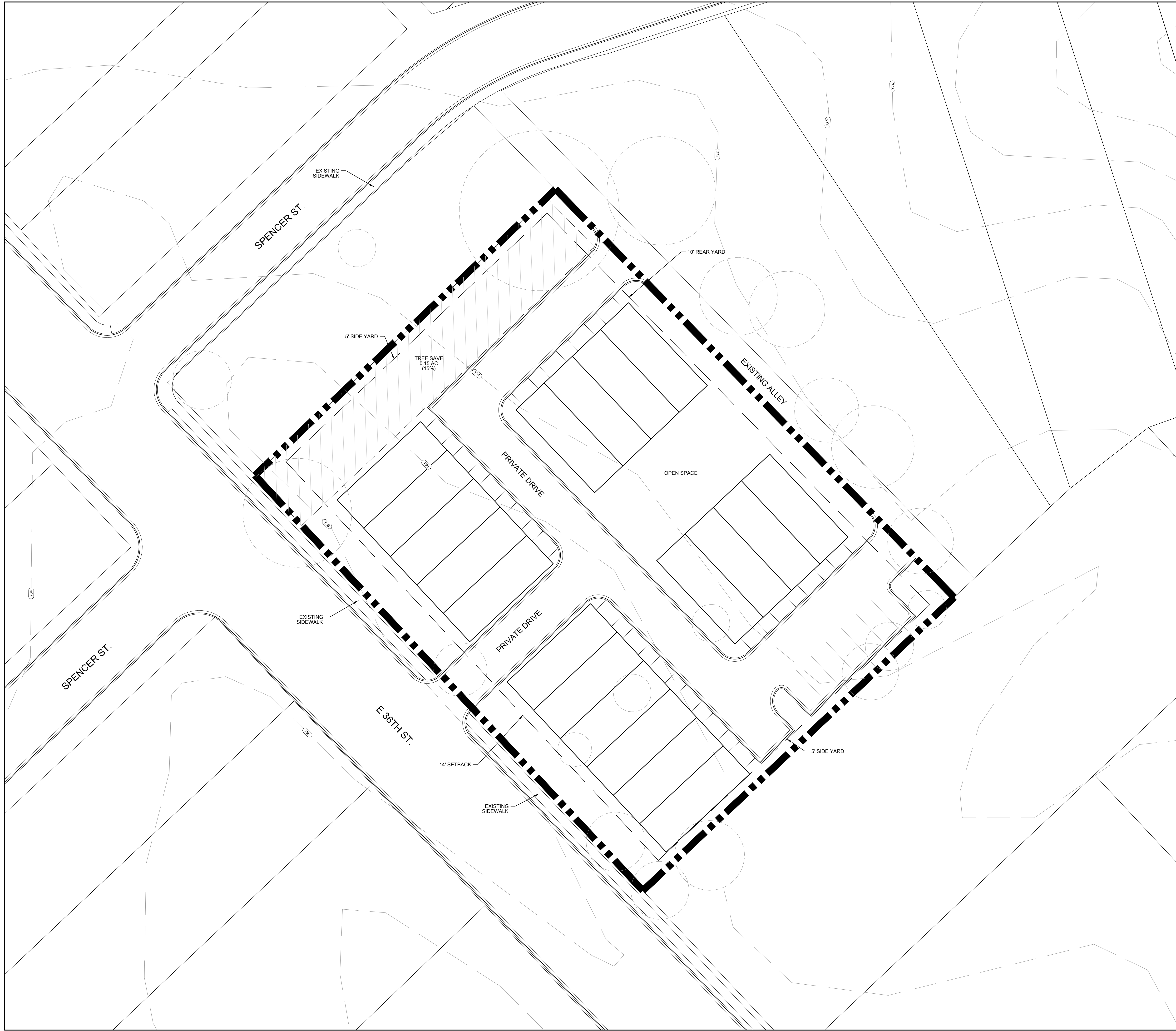
**SITE DEVELOPMENT DATA**

- ACREAGE: ± 1.053 AC
- TAX PARCEL #S: 091-091-02
- EXISTING ZONING: R-22MF
- PROPOSED ZONING: UR-2(CD)
- EXISTING USES: MULTI-FAMILY RESIDENTIAL
- PROPOSED USES: MULTI-FAMILY TOWNHOUSES



**36TH STREET TOWNHOUSES**  
 REZONING PETITION No. 2017-XXX  
 CHARLOTTE  
 TECHNICAL DATA SHEET

REVISIONS:  
 DATE: 03/23/17  
 DESIGNED BY: ST  
 DRAWN BY: JY  
 CHECKED BY: ST  
 SCALE: 1"=20'  
 PROJECT #: 1017074  
 SHEET #: **RZ-1**



### SITE LEGEND

-  PROPERTY LINE
-  EXISTING TREES

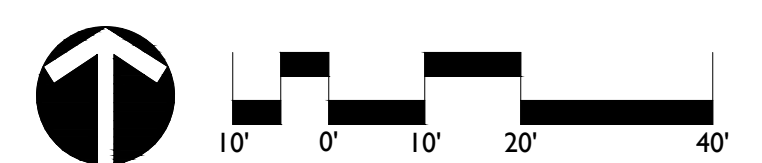
**36TH STREET TOWNHOUSES**  
**REZONING PETITION No. 2017-XXX**  
 CHARLOTTE  
**SCHEMATIC SITE PLAN**

**LandDesign**  
 223 N Graham Street Charlotte, NC 28202  
 V. 704.332.0325 F. 704.332.3246  
 www.LandDesign.com

REVISIONS:

DATE: 03/23/17  
 DESIGNED BY: ST  
 DRAWN BY: JY  
 CHECKED BY: ST  
 SCALE: 1/4"=20'  
 PROJECT #: 1017074

SHEET #:  
**RZ-2**



Saussy Burbank, LLC

REZONING PETITION NO. 2017-xxx

DEVELOPMENT STANDARDS

3/21/2017

**Development Data Table:**

Site Area: +/- 1.05 acres  
Tax Parcels: 091-091-02  
Existing Zoning: R22-MF  
Proposed Zoning: UR-2  
Existing Use: Multi-family Residential  
Proposed Uses: Up to 22 Townhome Units  
Maximum Building Height: Fifty (50) feet  
Parking: Shall satisfy or exceed UR-2 minimum requirements

**I. General Provisions**

1. These Development Standards form a part of the Rezoning Plan associated with the Rezoning Petition filed by Saussy Burbank, LLC (the "Petitioner") to accommodate the development of a residential community on that approximately 1.05 acre site located on the south-east side of East 36th Street, more particularly depicted on the Rezoning Plan (the "Site"). The Site is comprised of Tax Parcel Number 091-091-02.
2. Development of the Site will be governed by the Rezoning Plan, these Development Standards and the applicable provisions of the City of Charlotte Zoning Ordinance (the "Ordinance").
3. Unless the Rezoning Plan or these Development Standards establish more stringent standards, the regulations established under the Ordinance for the UR-2 zoning district shall govern the development and use of the Site.
4. The development and uses depicted on the Rezoning Plan are schematic in nature and are intended to depict the general arrangement of such uses and improvements on the Site. Accordingly, the ultimate layout, locations and sizes of the development and site elements depicted on the Rezoning Plan are graphic representations of the proposed development and site elements, and they may be altered or modified in accordance with the setback, yard, landscaping and tree save requirements set forth on this Rezoning Plan and the Development Standards, provided, however, that any such alterations and modifications shall not materially change the overall design intent depicted on the Rezoning Plan.
5. Future amendments to the Rezoning Plan and/or these Development Standards may be applied for by the then owner(s) of the Site in accordance with the provisions of Chapter 6 of the Ordinance. Alterations to the Rezoning Plan are subject to Section 6.207 of the Ordinance.

**II. Permitted Uses**

The Site may be devoted only to a residential community containing a maximum of 22 townhome units and to any incidental and accessory uses relating thereto that are allowed in the UR-2 zoning district.

**III. Transportation**

1. Vehicular access will be as generally depicted on the Rezoning Plan. The placements and configurations of the vehicular access points shown on the Rezoning Plan are subject to any minor modifications required to accommodate final site and construction plans and designs and to any adjustments required by CDOT for approval.
2. As depicted on the Rezoning Plan, the Site will be served by internal private drives, and minor adjustments to the locations of the internal private drives shall be allowed during the construction permitting process.

**IV. Architectural Standards**

1. The townhome units shall front East 36th Street, as depicted on the Rezoning Plan.
2. Preferred Exterior Building Materials: All principal and accessory buildings abutting East 36th Street shall comprise of a combination of portions of brick, natural stone (or its synthetic equivalent), stucco, cementitious siding, fiber cement ("hardyplank") and/or other material approved by the Planning Director.
3. Prohibited Exterior Building Materials:
  - a. Vinyl siding (but not vinyl hand rails, windows or door trim); and
  - b. Concrete Masonry Units not architecturally finished.

**V. Streetscape and Landscaping**

1. The Petitioner shall provide a minimum eight (8) foot wide planting strip and a minimum six (6) foot wide sidewalk along the Site's frontage on East 36th Street.
2. The Petitioner may subdivide the Site and create lots within the Site with no side or rear yards as part of a unified development plan.
3. Petitioner shall provide a minimum setback of at least twenty (20) feet from the existing back of curb of East 36th Street. Stoops and stairs may encroach four (4) feet into the setback as a "transition zone."

**VI. Open Space**

The Petitioner shall comply with the Post Construction Controls Ordinance and tree save requirements.

**VII. Lighting**

1. All freestanding lighting fixtures installed on the Site (excluding lower, decorative lighting that may be installed along the driveways and sidewalks as landscaping lighting) shall be fully capped and shielded and the illumination downwardly directed so that direct illumination does not extend past any property line of the Site.
2. The maximum height of any pedestrian scale, freestanding lighting fixture installed on the Site, including its base, shall not exceed fifteen (15) feet.
3. Any lighting fixtures attached to the buildings to be constructed on the site shall be decorative, capped and downwardly directed.

**VIII. Amendments to Rezoning Plan**

Future amendments to the Rezoning Plan and these Development Standards may be applied for by the then Owner or Owners of a particular Tract within the Site involved in accordance with the provisions of Chapter 6 of the Ordinance.

**IX. Binding Effect of the Rezoning Documents and Definitions**

If this Rezoning Petition is approved, all conditions applicable to development of the Site imposed under the Rezoning Plan and these Development Standards will, unless amended in the manner provided under the Ordinance, be binding upon and inure to the benefit of the Petitioner and subsequent owners of the Site and their respective successors in interest and assigns.

Throughout these Development Standards, the terms, "Petitioner" and "Owner" or "Owners" shall be deemed to include the heirs, devisees, personal representatives, successors in interest and assigns of the Petitioner or the owner or owners of any part of the Site from time to time who may be involved in any future development thereof.

REVISIONS:

DATE: 03/21/17  
DESIGNED BY: ST  
DRAWN BY: JY  
CHECKED BY: ST  
SCALE: 1"=1'-0"  
PROJECT #: 1017074  
SHEET #: