

**SURVEY DISCLAIMER**

BOUNDARY SURVEY ISSUE DATE NOVEMBER 12, 2015.  
PROVIDED BY A.G. ZOUTEWELLE SURVEYORS, 1418 EAST FIFTH STREET, CHARLOTTE, NC 28204, 704-372-9444.

**LEGEND**

**SYMBOL**

[Symbol]	PROPOSED VALLEY CURB PER CLDSM
[Symbol]	PROPOSED SIDEWALK
[Symbol]	PROPOSED STANDARD VERTICAL CURB AND GUTTER PER CLDSM
[Symbol]	PROPOSED TREE SAVE AREA
[Symbol]	PROPOSED 10' VEGETATED BUFFER

**REZONING SUMMARY**

PETITIONER: HOPPER COMMUNITIES  
228 EAST KINGSTON AVENUE  
CHARLOTTE, NC 28203

PROPERTY OWNER: NEW BETHEL CHURCH MINISTRIES  
1520 LITTLE ROCK ROAD  
CHARLOTTE, NC 28214

REZONING SITE AREA: 4.5548 ACRES ±

TAX PARCEL #: 071-017-16, 071-017-20, 071-017-10, 071-017-08

EXISTING ZONING: UR-3 (CD), UR-3 (CD)PED-0 & R-8

PROPOSED ZONING: UR-3 (CD)PED-0 & UR-3 (CD)PED-0 S.P.A.

EXISTING USE: VACANT

PROPOSED USE: ATTACHED SINGLE FAMILY

NUMBER OF UNITS: 85 UNITS ±

PROPOSED DENSITY: 18.66 DUA

PROPOSED FAR: PER ORDINANCE STANDARDS

MINIMUM SETBACK: PER ORDINANCE STANDARDS

OPEN SPACE: PER ORDINANCE STANDARDS


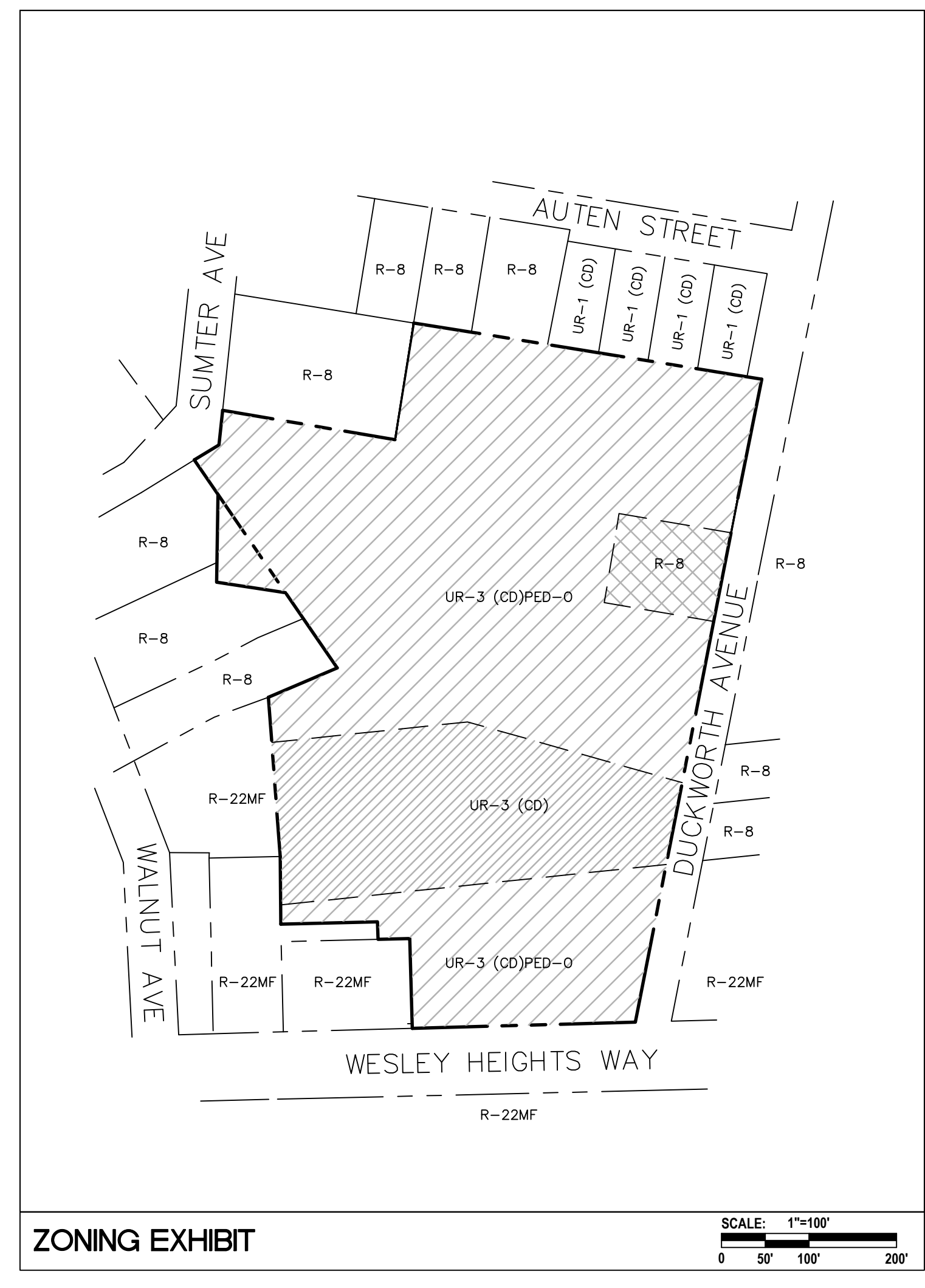
TREE SAVE: PER ORDINANCE STANDARDS

MAX. BUILDING HEIGHT: 50.00 FEET

SEE SHEET RZ11 FOR DEVELOPMENT NOTES



- CONTRACTOR IS FULLY RESPONSIBLE FOR CONTACTING APPROPRIATE PARTIES AND ASSURING THAT EXISTING UTILITIES ARE LOCATED PRIOR TO CONSTRUCTION.
- CONTRACTOR IS RESPONSIBLE FOR PLACING BARRICADES USING FLAG MEN, ETC. AS NECESSARY TO INSURE SAFETY TO THE PUBLIC.
- ALL PAVEMENT CUTS, CONCRETE OR ASPHALT, ARE TO BE REPLACED ACCORDING TO STANDARDS OF THE NORTH CAROLINA DEPARTMENT OF TRANSPORTATION SPECIFICATIONS.
- SHORING WILL BE ACCORDING TO OSHA TRENCHING STANDARDS PART 1926 SUBPART P, OR AS AMENDED.



Shaping the Environment  
Realizing the Possibilities

Land Planning  
Landscape Architecture  
Civil Engineering  
Urban Design

200 South Tryon Street, Suite 1400  
Charlotte, North Carolina 28202  
p 704.376.1555 f 704.376.7851  
url www.colejeneststone.com



229 East Kingston Avenue  
Charlotte, North Carolina 28203

# 200 WESLEY HEIGHTS WAY TOWNHOMES

200 Wesley Heights Way  
Charlotte, NC 28208

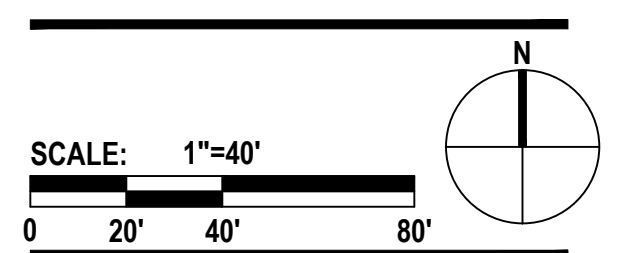
# REZONING PLAN

Project No.  
4384.00

Issued  
11/20/15

Petition Number  
2015-XXX

Revised



# RZ1.0

The drawings, the project manual and the design shown thereon are instruments of ColeJenest & Stone, P.A. The reproduction or unauthorized use of the documents without consent of ColeJenest & Stone, P.A. is prohibited.

ColeJenest & Stone, P.A. 2015 ©

**A. GENERAL PROVISIONS**

1. THESE DEVELOPMENT STANDARDS FORM A PART OF THE REZONING PLAN ASSOCIATED WITH THE REZONING PETITION FILED BY HOPPER COMMUNITIES TO ACCOMMODATE THE DEVELOPMENT OF A RESIDENTIAL COMMUNITY ON THAT APPROXIMATELY 4.55 ACRE SITE LOCATED AT THE NORTHWEST CORNER OF THE INTERSECTION OF WESLEY HEIGHTS WAY AND DUCKWORTH AVENUE, WHICH SITE IS MORE PARTICULARLY DEPICTED ON THE REZONING PLAN (THE "SITE").
2. THE DEVELOPMENT OF THE SITE WILL BE GOVERNED BY THE REZONING PLAN, THESE DEVELOPMENT STANDARDS AND THE APPLICABLE PROVISIONS OF THE CITY OF CHARLOTTE ZONING ORDINANCE (THE "ORDINANCE"). SUBJECT TO THE OPTIONAL PROVISIONS SET OUT BELOW, THE REGULATIONS ESTABLISHED UNDER THE ORDINANCE FOR THE UR-3 (PED-0) ZONING DISTRICT SHALL GOVERN THE DEVELOPMENT AND USE OF THE SITE.
3. THE DEVELOPMENT DEPICTED ON THE REZONING PLAN IS SCHEMATIC IN NATURE AND INTENDED TO DEPICT THE GENERAL ARRANGEMENT OF USES AND IMPROVEMENTS ON THE SITE. ACCORDINGLY, THE CONFIGURATIONS, PLACEMENTS AND SIZES OF THE BUILDING FOOTPRINTS AS WELL AS THE INTERNAL RESIDENTIAL ALLEYS DEPICTED ON THE REZONING PLAN ARE SCHEMATIC IN NATURE AND, SUBJECT TO THE TERMS OF THESE DEVELOPMENT STANDARDS AND THE ORDINANCE, MAY BE ALTERED OR MODIFIED DURING DESIGN DEVELOPMENT AND CONSTRUCTION DOCUMENT PHASES.
4. FUTURE AMENDMENTS TO THE REZONING PLAN AND/OR THESE DEVELOPMENT STANDARDS MAY BE APPLIED FOR BY THE THEN OWNER OR OWNERS OF THE SITE IN ACCORDANCE WITH THE PROVISIONS OF CHAPTER 6 OF THE ORDINANCE. ALTERATIONS TO THE REZONING PLAN ARE SUBJECT TO SECTION 6.207 OF THE ORDINANCE.

**B. OPTIONAL PROVISIONS**

THE FOLLOWING OPTIONAL PROVISIONS SHALL APPLY TO THE DEVELOPMENT OF THE SITE:

1. THE MAXIMUM HEIGHT OF THE SINGLE FAMILY ATTACHED DWELLING UNITS SHALL BE 50 FEET.
2. THE PEDESTRIAN CONNECTION FROM THE SITE TO SUMTER AVENUE DEPICTED ON THE REZONING PLAN MAY BE GATED AT THE OPTION OF PETITIONER.

**C. PERMITTED USES**

1. THE SITE MAY BE DEVOTED ONLY TO A RESIDENTIAL COMMUNITY CONTAINING A MAXIMUM OF 85 FOR SALE SINGLE FAMILY ATTACHED DWELLING UNITS AND TO ANY INCIDENTAL AND ACCESSORY USES RELATING THERETO THAT ARE ALLOWED IN THE UR-3 (PED-0) ZONING DISTRICT.

**D. TRANSPORTATION**

1. VEHICULAR ACCESS TO THE SITE SHALL BE AS GENERALLY DEPICTED ON THE REZONING PLAN. THE PLACEMENT AND CONFIGURATION OF THE VEHICULAR ACCESS POINTS ARE SUBJECT TO ANY MINOR MODIFICATIONS REQUIRED TO ACCOMMODATE FINAL SITE AND CONSTRUCTION PLANS AND DESIGNS AND TO ANY ADJUSTMENTS REQUIRED FOR APPROVAL BY THE CHARLOTTE DEPARTMENT OF TRANSPORTATION.
2. ON-STREET PARKING SHALL BE INSTALLED ALONG THE SITE'S FRONTAGE ON DUCKWORTH AVENUE AS GENERALLY DEPICTED ON THE REZONING PLAN.
3. AS DEPICTED ON THE REZONING PLAN, THE SITE WILL BE SERVED BY INTERNAL RESIDENTIAL ALLEYS.
4. THE EXACT ALIGNMENTS OF THE INTERNAL RESIDENTIAL ALLEYS MAY BE ALTERED DURING THE CONSTRUCTION PERMITTING PROCESS.
5. INTERNAL SIDEWALKS AND PEDESTRIAN CONNECTIONS SHALL BE PROVIDED ON THE SITE AS GENERALLY DEPICTED ON THE REZONING PLAN. THE INTERNAL SIDEWALKS MAY MEANDER TO SAVE EXISTING TREES.

**E. ARCHITECTURAL STANDARDS**

1. THE MAXIMUM HEIGHT OF THE SINGLE FAMILY ATTACHED DWELLING UNITS SHALL BE 50 FEET.

**F. STREETScape AND LANDSCAPING/BUFFER**

1. LANDSCAPING WILL MEET OR EXCEED THE REQUIREMENTS OF THE ORDINANCE.
2. INTERNAL LANDSCAPED AREAS SHALL BE INSTALLED ON THE SITE AS DEPICTED ON THE REZONING PLAN.
3. A MINIMUM 8 FOOT PLANTING STRIP AND A MINIMUM 8 FOOT SIDEWALK SHALL BE INSTALLED ALONG THE SITE'S FRONTAGES ON WESLEY HEIGHTS WAY AND DUCKWORTH AVENUE.
4. A MINIMUM 10 FOOT WDE BUFFER THAT MEETS THE REQUIREMENTS OF SECTION 10.812(5) OF THE ORDINANCE SHALL BE ESTABLISHED ALONG THOSE PORTIONS OF THE SITE'S BOUNDARY LINES THAT ARE MORE PARTICULARLY DEPICTED ON THE REZONING PLAN.

**G. ENVIRONMENTAL FEATURES**

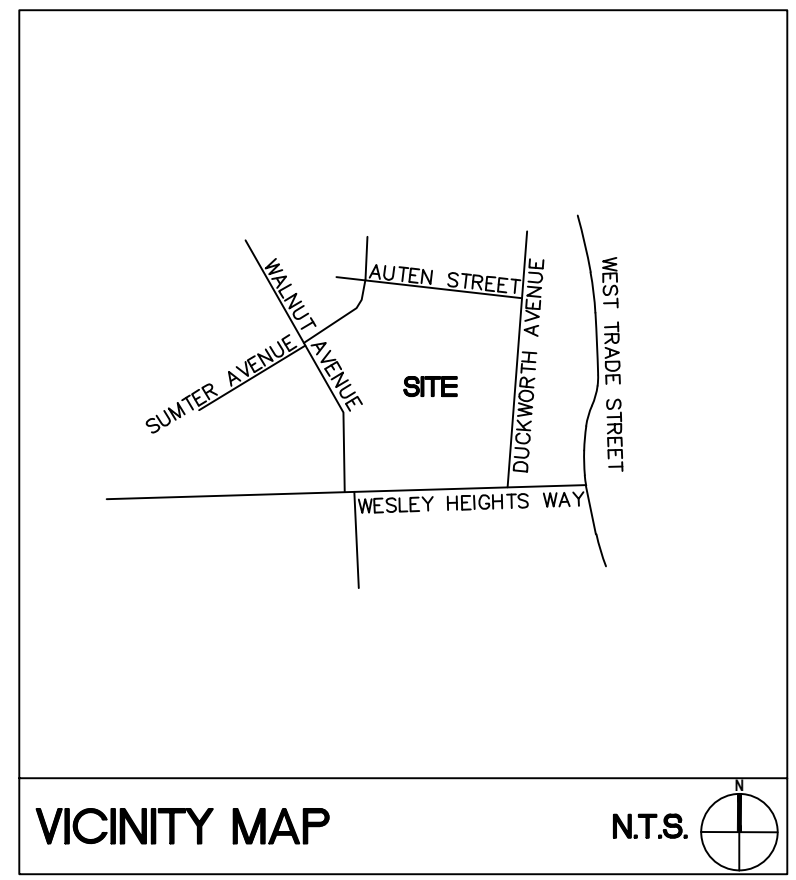
1. DEVELOPMENT OF THE SITE SHALL COMPLY WITH THE CITY OF CHARLOTTE TREE ORDINANCE.

**H. LIGHTING**


1. ALL FREESTANDING LIGHTING FIXTURES INSTALLED ON THE SITE (EXCLUDING LOWER, DECORATIVE LIGHTING THAT MAY BE INSTALLED ALONG THE DRIVEWAYS AND SIDEWALKS AND LANDSCAPING LIGHTING) SHALL BE FULLY CAPPED AND SHIELDED AND THE ILLUMINATION DOWNWARDLY DIRECTED SO THAT DIRECT ILLUMINATION DOES NOT EXTEND PAST ANY PROPERTY LINE OF THE SITE.
2. THE MAXIMUM HEIGHT OF THE LIGHT SOURCE (LIGHT BULB) ON A FREESTANDING LIGHTING FIXTURE INSTALLED ON THE SITE SHALL BE 20 FEET.
3. ANY LIGHTING FIXTURES ATTACHED TO THE BUILDINGS TO BE CONSTRUCTED ON THE SITE SHALL BE DECORATIVE, CAPPED AND DOWNWARDLY DIRECTED.

**J. BINDING EFFECT OF THE REZONING DOCUMENTS AND DEFINITIONS**

1. IF THIS REZONING PETITION IS APPROVED, ALL CONDITIONS APPLICABLE TO THE USE AND DEVELOPMENT OF THE SITE IMPOSED UNDER THESE DEVELOPMENT STANDARDS AND THE REZONING PLAN WILL, UNLESS AMENDED IN THE MANNER PROVIDED UNDER THE ORDINANCE, BE BINDING UPON AND INURE TO THE BENEFIT OF THE PETITIONER AND THE CURRENT AND SUBSEQUENT OWNERS OF THE SITE AND THEIR RESPECTIVE SUCCESSORS IN INTEREST AND ASSIGNS.
2. THROUGHOUT THESE DEVELOPMENT STANDARDS, THE TERM "PETITIONER" SHALL BE DEEMED TO INCLUDE THE HEIRS, DEVISEES, PERSONAL REPRESENTATIVES, SUCCESSORS IN INTEREST AND ASSIGNS OF THE PETITIONER OR THE OWNER OR OWNERS OF THE SITE FROM TIME TO TIME WHO MAY BE INVOLVED IN ANY FUTURE DEVELOPMENT THEREOF. "PETITIONER" SHALL BE DEEMED TO INCLUDE THE HEIRS, DEVISEES, PERSONAL REPRESENTATIVES, SUCCESSORS IN INTEREST AND ASSIGNS OF THE PETITIONER OR THE OWNER OR OWNERS OF THE SITE FROM TIME TO TIME WHO MAY BE INVOLVED IN ANY FUTURE DEVELOPMENT THEREOF.
3. ANY REFERENCE TO THE ORDINANCE HEREIN SHALL BE DEEMED TO REFER TO THE REQUIREMENTS OF THE ORDINANCE IN EFFECT AS OF THE DATE THIS REZONING PETITION IS APPROVED.



**SURVEY DISCLAIMER**  
 BOUNDARY SURVEY ISSUE DATE NOVEMBER 12, 2015.  
 PROVIDED BY A.G. ZOUTEWELLE SURVEYORS, 1418 EAST FIFTH STREET, CHARLOTTE, NC 28204, 704-372-9444.



**ColeJenest & Stone**

*Shaping the Environment  
 Realizing the Possibilities*

- Land Planning
- Landscape Architecture
- Civil Engineering
- Urban Design

200 South Tryon Street, Suite 1400  
 Charlotte, North Carolina 28202  
 p+ 704.376.1555 f+ 704.376.7851  
 url+ www.colejeneststone.com



229 East Kingston Avenue  
 Charlotte, North Carolina 28203

## 200 WESLEY HEIGHTS WAY TOWNHOMES

200 Wesley Heights Way  
 Charlotte, NC 28208

# DEVELOPMENT NOTES

**Project No.**

4384.00

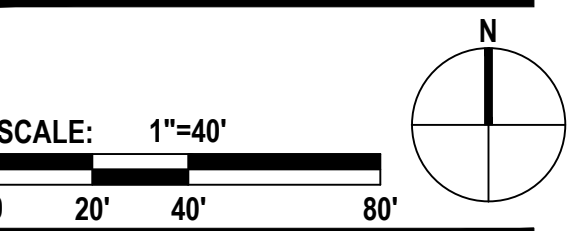

**Issued**

11/20/15

**Petition Number**

2015-XXX

**Revised**



## RZ1.1

The drawings, the project manual and the design shown thereon are Instruments of ColeJenest & Stone, P.A.. The reproduction or unauthorized use of the documents without consent of ColeJenest & Stone, P.A. is prohibited.

ColeJenest & Stone, P.A. 2015 ©

1. CONTRACTOR IS FULLY RESPONSIBLE FOR CONTACTING APPROPRIATE PARTIES AND ASSURING THAT EXISTING UTILITIES ARE LOCATED PRIOR TO CONSTRUCTION.
2. CONTRACTOR IS RESPONSIBLE FOR PLACING BARRICADES USING FLAG MEN, ETC. AS NECESSARY TO INSURE SAFETY TO THE PUBLIC.
3. ALL PAVEMENT CUTS, CONCRETE OR ASPHALT, ARE TO BE REPLACED ACCORDING TO STANDARDS OF THE NORTH CAROLINA DEPARTMENT OF TRANSPORTATION SPECIFICATIONS.
4. SHORING WILL BE ACCORDING TO OSHA TRENCHING STANDARDS PART 1926 SUBPART P, OR AS AMENDED.