

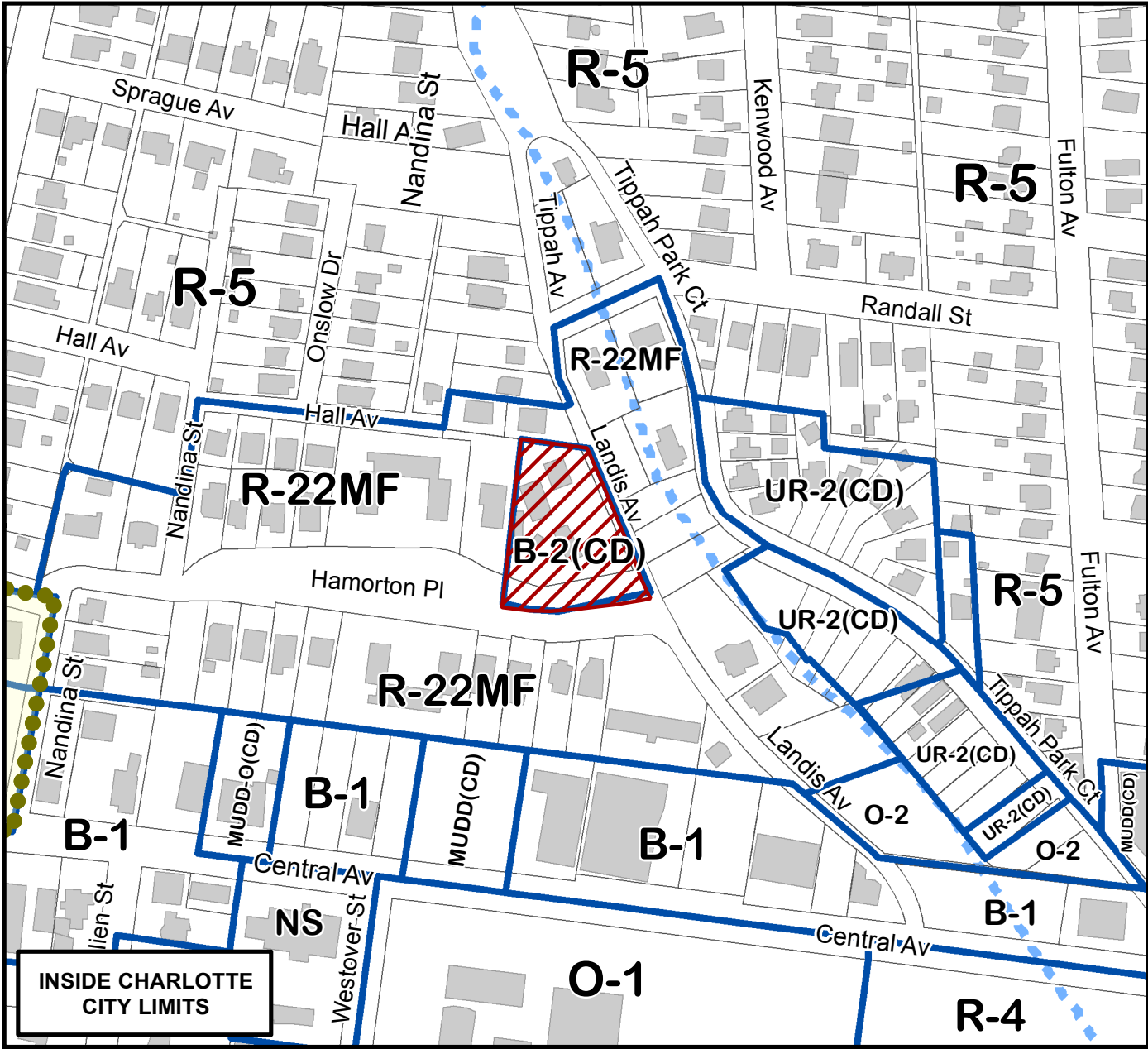
Petition #: 2015-017

Petitioner: Mark A. Brummond

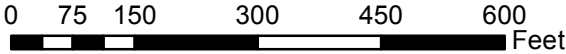
Zoning Classification (Existing): B-2(CD)  
(General Business, Conditional)

Zoning Classification (Requested): UR-2(CD)  
(Urban Residential, Conditional)

Acreage & Location: Approximately 0.63 acres located on the northwest corner at the intersection of Hamorton Place and Landis Avenue












Map Produced by the Charlotte-Mecklenburg Planning Department, 12-1-2014.



Zoning Map #(s)

101

	Requested UR-2(CD) from B-2(CD)		FEMA flood plain
	Existing Zoning Boundaries		Watershed
	Charlotte City Limits		Lakes and Ponds
	Pedestrian Overlay		Creeks and Streams
			Historic District