

VICINITY MAP

LEGEND

- BUILDING ENVELOPE
- PARKING STRUCTURE
- PARKING ENVELOPE
- VEHICULAR CIRCULATION
- SERVICE CIRCULATION

NOTE:
THE EXACT CONFIGURATION OF ACCESS
DRIVES, BUILDING AND PARKING ENTRANCES,
AND INTERNAL STREET CONFIGURATION MAY
BE MODIFIED OR ADJUSTED DURING THE
DESIGN AND DEVELOPMENT REVIEW
PROCESS.

PROPOSED 6' OPAQUE SCREEN
FENCE OR EITHER WOOD OR
VINYL MATERIALS

The Harris Land Company

The Quail Hollow Village
at Seven Eagles
Mixed Use Development

No.	Description	Date
1	Revision 1	10/17/14

bhm
ARCHITECTS PA
1928 South Boulevard
Charlotte, NC 28203
704.333.5931
www.bhmarc.com

Project Number	-
Date	8/25/14

Technical
Data

SHEET
RZ 1.0
Scale

NONRESIDENTIAL PARKING: WILL COMPLY WITH ORDINANCE

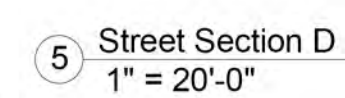
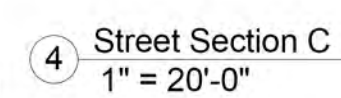
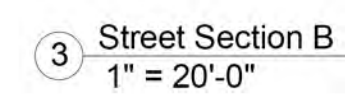
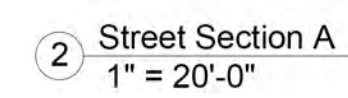
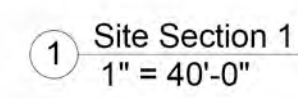
e. Petitioner shall install a 6 foot wide sidewalk with a minimum 8 foot wide planting strip along the Site's frontage on Park Road and Glen Eagles Road, and the sidewalk may meander.

e. The minimum growing area for the tree planning along the internal streets may be reduced by means of urban tree planting techniques such as tree grates in a manner acceptable to the Urban Forestry Staff.

Initial Submission- 8-25-14, 1.2
Revised per staff comments- 10-17-14, 1.3.3a

Scale

The Quail Hollow Village at Seven Eagles



ARCHITECTS PA
1928 South Boulevard
Charlotte, NC 28203
704.333.5931
www.bhmarc.com

Site Sections

SHEET

RZ 5

Scale