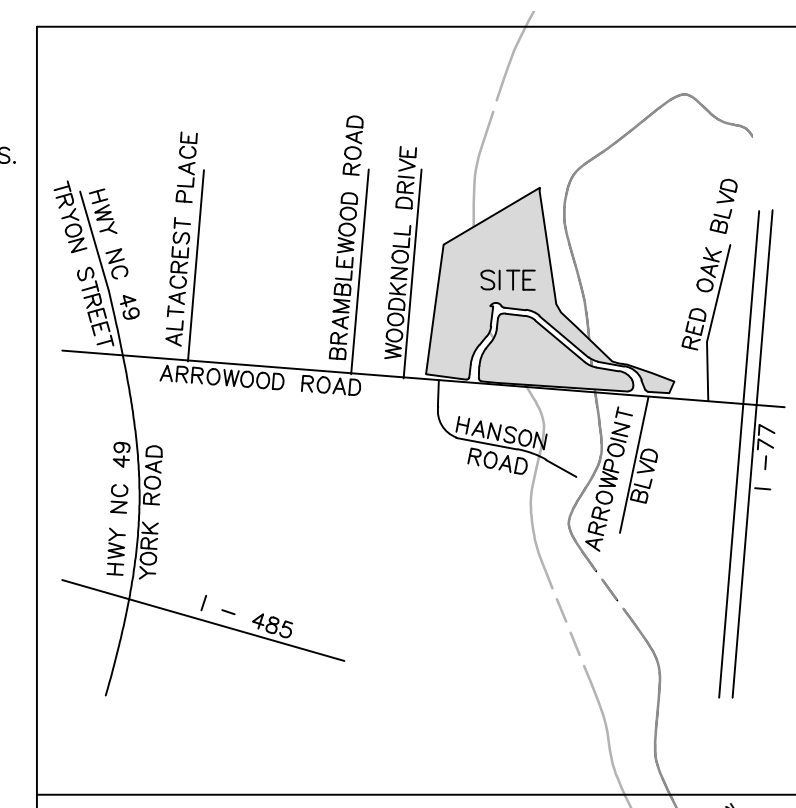


NOTES

SEE SHEET RZ3.0 FOR SITE DEVELOPMENT NOTES.

LEGEND

- DEVELOPMENT AREA
- ACCESS POINT




VICINITY MAP N.T.S.

SURVEY DISCLAIMER
 PORTION OF TOPOGRAPHIC AND EXISTING CONDITIONS SURVEY INFORMATION PROVIDED BY ESP ASSOCIATES, P.A., PO BOX 7030, CHARLOTTE, NC 28241, (704) 585-4949, DATED AUGUST 23, 2011.

SITE SUMMARY

TAX PARCEL NUMBER	167-172-05, 167-172-06, 167-172-07, & 167-172-10
SITE AREA	49.144 ACRES (48.16 ACRES EXCLUSIVE OF PROPOSED R/W)
EXISTING ZONING	0-1 (CD) & B-1 (CD)
PROPOSED ZONING	0-1 (CD) & 0-1 (CD) SPA
PROPOSED DENSITY	660,881 SF TOTAL BUILDING AREA (EXISTING) 928,000 SF ALLOWABLE BUILDING AREA (CONDITIONAL ZONING LIMIT) 267,119 SF ALLOWABLE BUILDING AREA REMAINING (CONDITIONAL ZONING LIMIT) 528,000 SF ADDITIONAL BUILDING SPACE (PROPOSED) 1,188,881 SF TOTAL BUILDING AREA (PROPOSED)
PROPOSED BLDG. HEIGHT	78' HT. MAX.
PROPOSED USE	COMMERCIAL OFFICE
REQUIRED YARDS:	50'/40' SETBACKS 10' SIDE YARD 20' REAR YARD



*Shaping the Environment
 Realizing the Possibilities*

Land Planning
 Landscape Architecture
 Civil Engineering
 Urban Design

200 South Tryon Street, Suite 1400
 Charlotte, North Carolina 28202
 PH 704.376.1555 F 704.376.7851
 URL www.colejeneststone.com



7815 Crescent Executive Drive
 Charlotte,
 North Carolina 28217

**TIME WARNER
 CABLE
 REZONING**

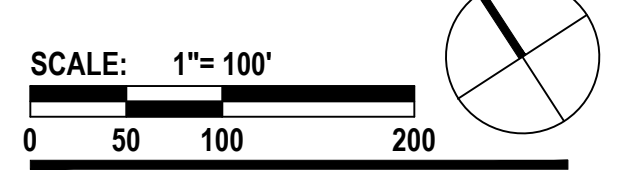
Charlotte
 North Carolina 28217

**TECHNICAL
 DATA SHEET
 PET. # 2014-091**

Project No.
 4332

Issued
 07/28/14

Revised
 09/19/2014



RZ1.0

The drawings, the project manual and the design shown thereon are instruments of ColeJenest & Stone, P.A. The reproduction or unauthorized use of the documents without consent of ColeJenest & Stone, P.A. is prohibited.

ColeJenest & Stone, P.A. 2014 ©

PET. # 2014-091

