

- DEVELOPMENT NOTES**
- General Provisions:**
 - These Development Standards are part of the Rezoning Petition filed by the City of Charlotte to accommodate development of a Charlotte Police Department facility on an approximately 5.18 acre site located between West Boulevard and Elmin Street (the "Site").
 - Development of the Site will be governed by these Development Standards (collectively referred to as the "Rezoning Plan") as well as the applicable provisions of the City of Charlotte Zoning Ordinance (the "Ordinance"). Unless the Rezoning Plan establishes more stringent standards, the regulations established under the Ordinance for the NS zoning district classification shall govern development taking place on the Site.
 - The development depicted on the Rezoning Plan is schematic in nature, and except as otherwise specified in these Development Standards, is intended to describe the possible arrangements of uses and site elements. The building will front West Boulevard and parking/moveovering will not be allowed between the building and the street. The schematic depictions of the uses, parking areas, structures and buildings, and other site elements set forth on the Rezoning Plan should be reviewed in conjunction with the provisions of these Development Standards. Consequently, except as otherwise expressly specified on this Rezoning Plan, the ultimate layout of the development proposed, the exact alignments of streets and points of access; the numbers, the size, configuration and placements of buildings and parking areas; and the depictions other site elements on the Rezoning Plan are preliminary graphic representations of the types and quality of development proposed. They may, therefore, be altered or modified during design development and construction document phases. Changes to the Rezoning Plan will be reviewed and approved as allowed by Section 6.207 (2).
 - Parking layouts for surface parking may be modified to accommodate final building locations and parking spaces may be located within the development area boundaries to the extent permitted by the Ordinance. Sidewalks generally depicted on the Rezoning Plan are intended to reflect the general pedestrian circulation for development on the Site but the specific locations of such sidewalks may be subject to variations that do not materially change the design intent generally depicted on the Rezoning Plan.
 - Permitted Uses & Development Area Limitation:**
 - The Site may be developed with police and neighborhood services offices with accessory uses allowed in the NS zoning district.
 - Access:**
 - Access to the Site will be from West Boulevard and Elmin Street.
 - Architectural Standards:**
 - Dumpster and/or recycling areas are provided and will be enclosed by a solid wall or fence with one side being a decorative gate. The wall or fence used to enclose the dumpster will be architecturally compatible with the building materials and colors used on the building. If one or more sides of a dumpster area adjoin a side or rear wall of a building, then the side or rear wall may be substituted for a side.
 - Streetscape, Buffers and Landscaping:**
 - Screening requirements of the Ordinance will be met.
 - Above ground backflow preventers will be screened from public view and will be located outside of the required setbacks.
 - Environmental Features:**
 - The Petitioner shall comply with the Charlotte City Council approved and adopted Post Construction Controls Ordinance.
 - The Site will comply with the Tree Ordinance.
 - Signage:**
 - Signage as allowed by the Ordinance will be provided.
 - Lighting:**
 - All new lighting shall be full cut-off type lighting fixtures excluding tower, decorative lighting that may be installed along the driveways, sidewalks, and parking areas.
 - Detached lighting on the Site will be limited to 25 feet in height.
 - No "wall pak" lighting will be allowed, however architectural lighting on building facades, such as sconces, will be permitted.
 - Amendments to the Rezoning Plan:**
 - Future amendments to the Rezoning Plan (which includes these Development Standards) may be applied for by the then Owner or Owners of the applicable Development Area portion of the Site affected by such amendment in accordance with the provisions of Chapter 6 of the Ordinance.
 - Binding Effect of the Rezoning Application:**
 - If this Rezoning Petition is approved, all conditions applicable to the development of the Site imposed under the Rezoning Plan will, unless amended in the manner provided under the Ordinance, be binding upon and more to the benefit of the Petitioner and subsequent owners of the Site and their respective heirs, devisees, personal representatives, successors in interest or assigns.



ColeJenest & Stone
Shaping the Environment
Realizing the Possibilities
Land Planning
Landscape Architecture
Civil Engineering
Urban Design
200 South Tryon Street, Suite 1400
Charlotte, North Carolina 28202
P: 704.376.1555 F: 704.376.7851
url: www.colejeneststone.com

CITY OF CHARLOTTE
600 East 4th Street
Charlotte
North Carolina, 28202

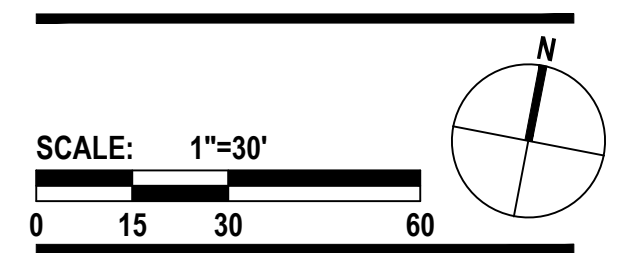
CMPD WESTOVER STATION
2600 West Boulevard
Charlotte
North Carolina, 28208

REZONING PLAN

PETITION # 2014-XXX

Project No.
4292
Issued
02/24/14

Revised



RZ1.0

The drawings, the project manual and the design shown thereon are instruments of ColeJenest & Stone, P.A., The reproduction or unauthorized use of the documents without consent of ColeJenest & Stone, P.A. is prohibited.
ColeJenest & Stone, P.A. 2014 ©



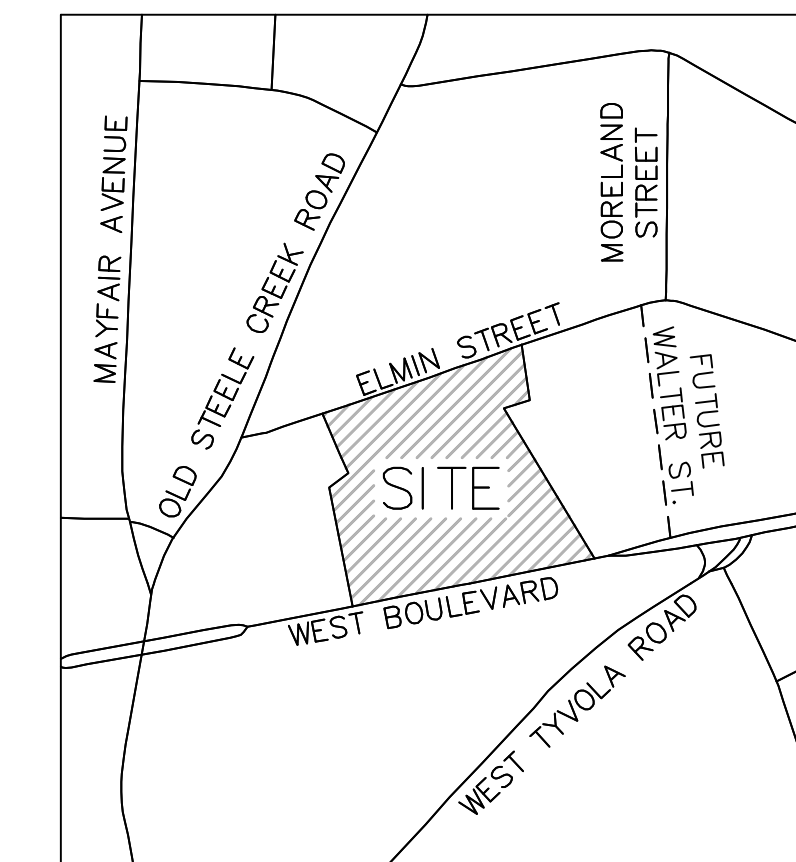
SOUTH ELEVATION



EAST ELEVATION




WEST ELEVATION



VICINITY MAP

N.T.S.

SURVEY DISCLAIMER
 SURVEY DATED OCTOBER 24, 2013. PROVIDED BY CITY OF CHARLOTTE ENGINEERING AND PROPERTY MANAGEMENT (DAVID H. SNIDER, P.L.S.), 600 EAST FOURTH STREET, CHARLOTTE, NC 28202. T: (704) 336-2291.



ColeJenest & Stone

Shaping the Environment
 Realizing the Possibilities

Land Planning
 Landscape Architecture
 Civil Engineering
 Urban Design

200 South Tryon Street, Suite 1400
 Charlotte, North Carolina 28202
 P: 704.376.1555 F: 704.376.7851
 URL: www.colejeneststone.com

CITY OF CHARLOTTE
 600 East 4th Street
 Charlotte
 North Carolina, 28208

CMPD WESTOVER STATION
 #### West Boulevard
 Charlotte
 North Carolina, 28208

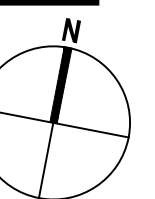
REZONING PLAN

PETITION # 2014-XXX

Project No.
 4292

Issued
 02/24/14

Revised



RZ1.1

The drawings, the project manual and the design shown thereon are instruments of ColeJenest & Stone, P.A.. The reproduction or unauthorized use of the documents without consent of ColeJenest & Stone, P.A. is prohibited.

ColeJenest & Stone, P.A. 2014 ©

REZONING PETITION # 2014-XXX