

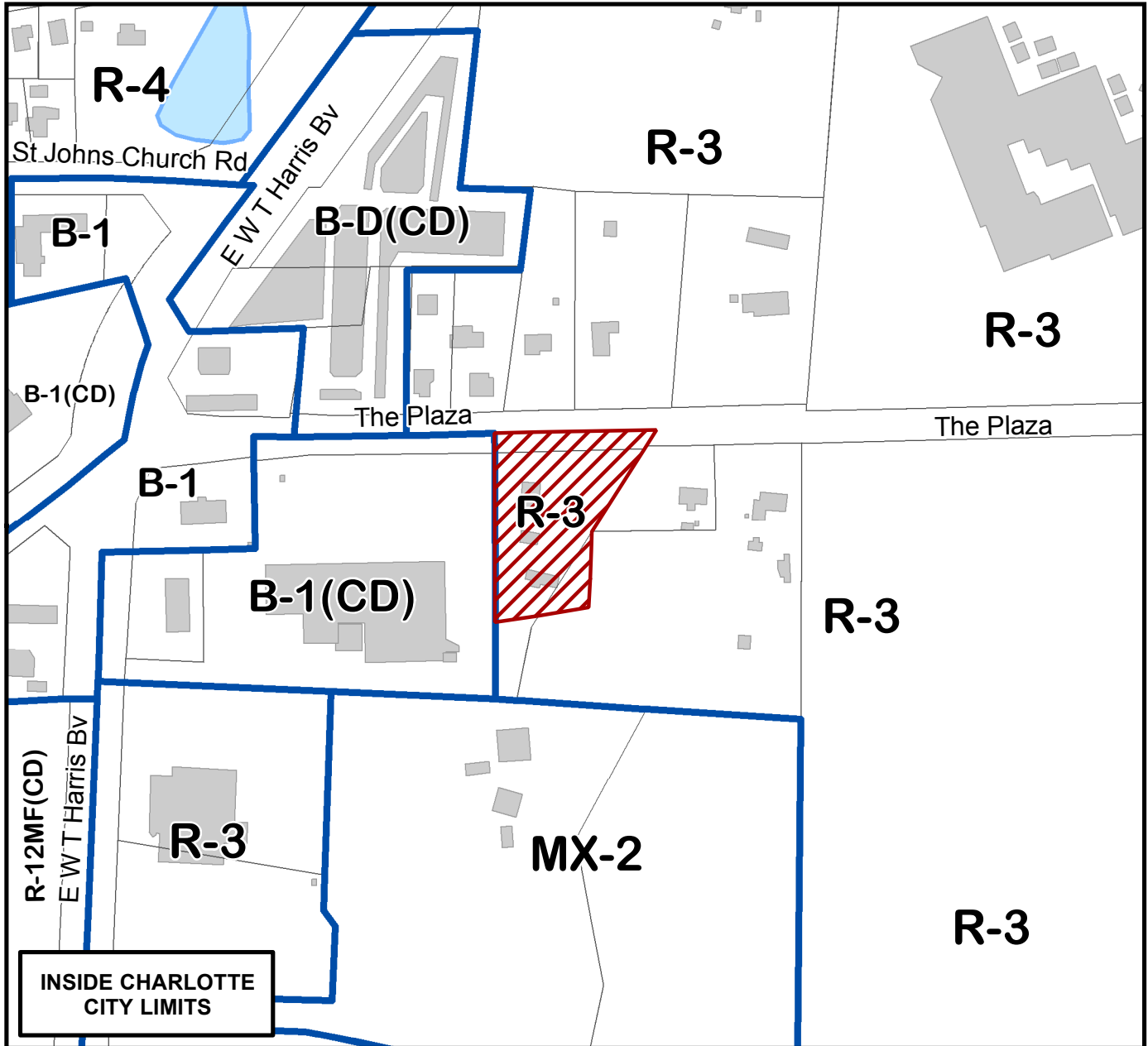
Petition #: **2013-084**

Petitioner: **Charles C. Davis, Jr.**

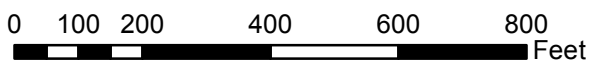
Zoning Classification (Existing): **R-3**  
(Single Family, Residential)

Zoning Classification (Requested): **B-1(CD)**  
(Neighborhood Business, Conditional)

Acreage & Location: Approximately 1.54 acres located on the south side of The Plaza near the intersection of East W.T. Harris Boulevard and The Plaza.




Map Produced by the Charlotte-Mecklenburg Planning Department, 9-24-2013.



Zoning Map #(s)

**76**

 Requested B-1(CD) from R-3

 Existing Building Footprints

 Existing Zoning Boundaries

 Charlotte City Limits

 FEMA flood plain

 Watershed

 Lakes and Ponds

 Creeks and Streams