

REVISIONS TO EXHIBIT AND SHEET

NO.	DATE	DESCRIPTION
1	REVISED MAY 18, 2009	...
2	REVISED JUNE 19, 2009	...
3	REVISED JULY 10, 2009	...

FOR PUBLIC HEARING
PETITION #: 2009-042

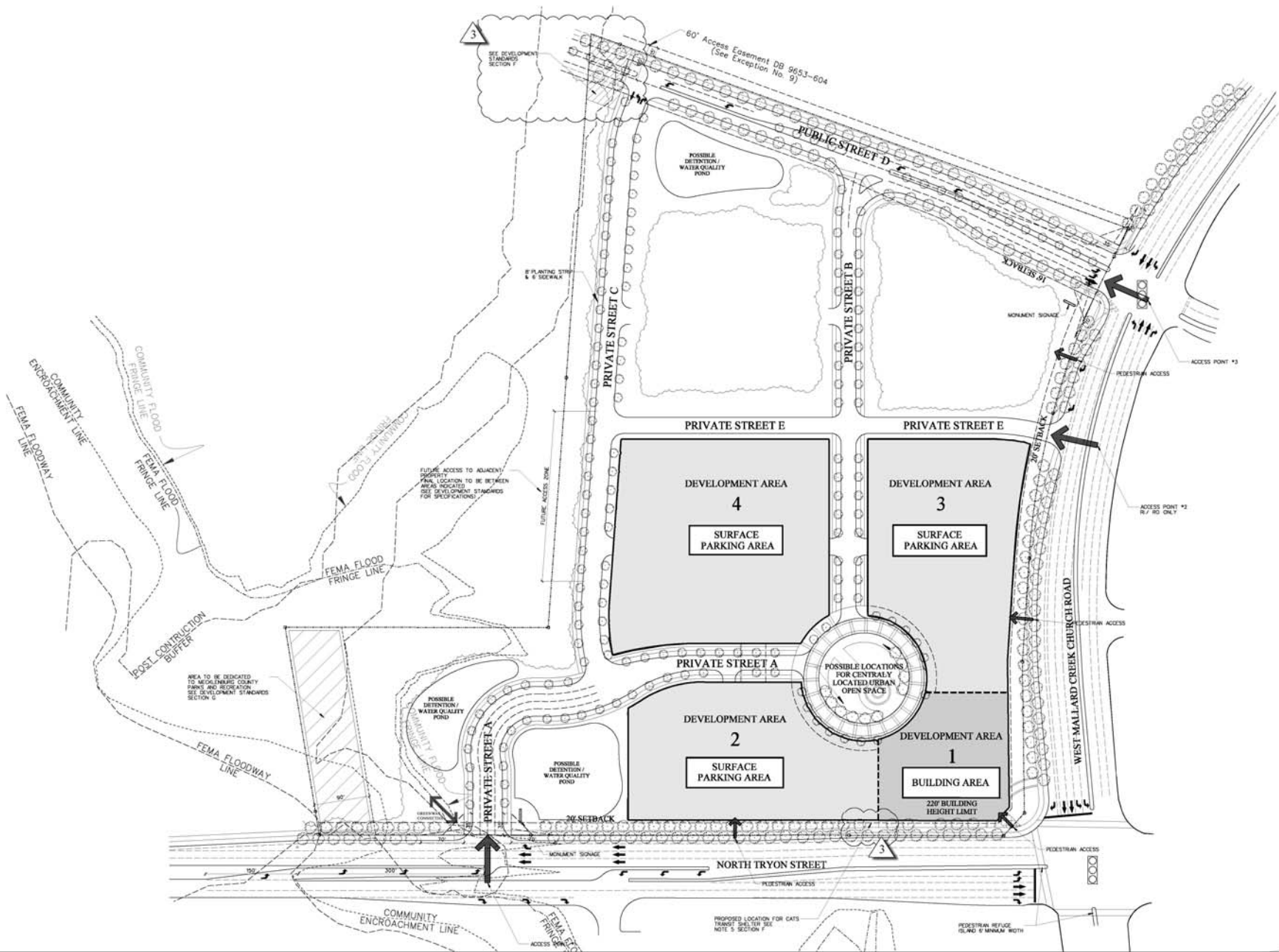


TECHNICAL DATA SHEET

SHEET 1

CHARLOTTE, NC 10 JULY 2009





- ① REVISED MAY 18, 2009
- ② REVISED JUNE 19, 2009
- ③ REVISED JULY 10, 2009

FOR PUBLIC HEARING
 PETITION #: 2009-042

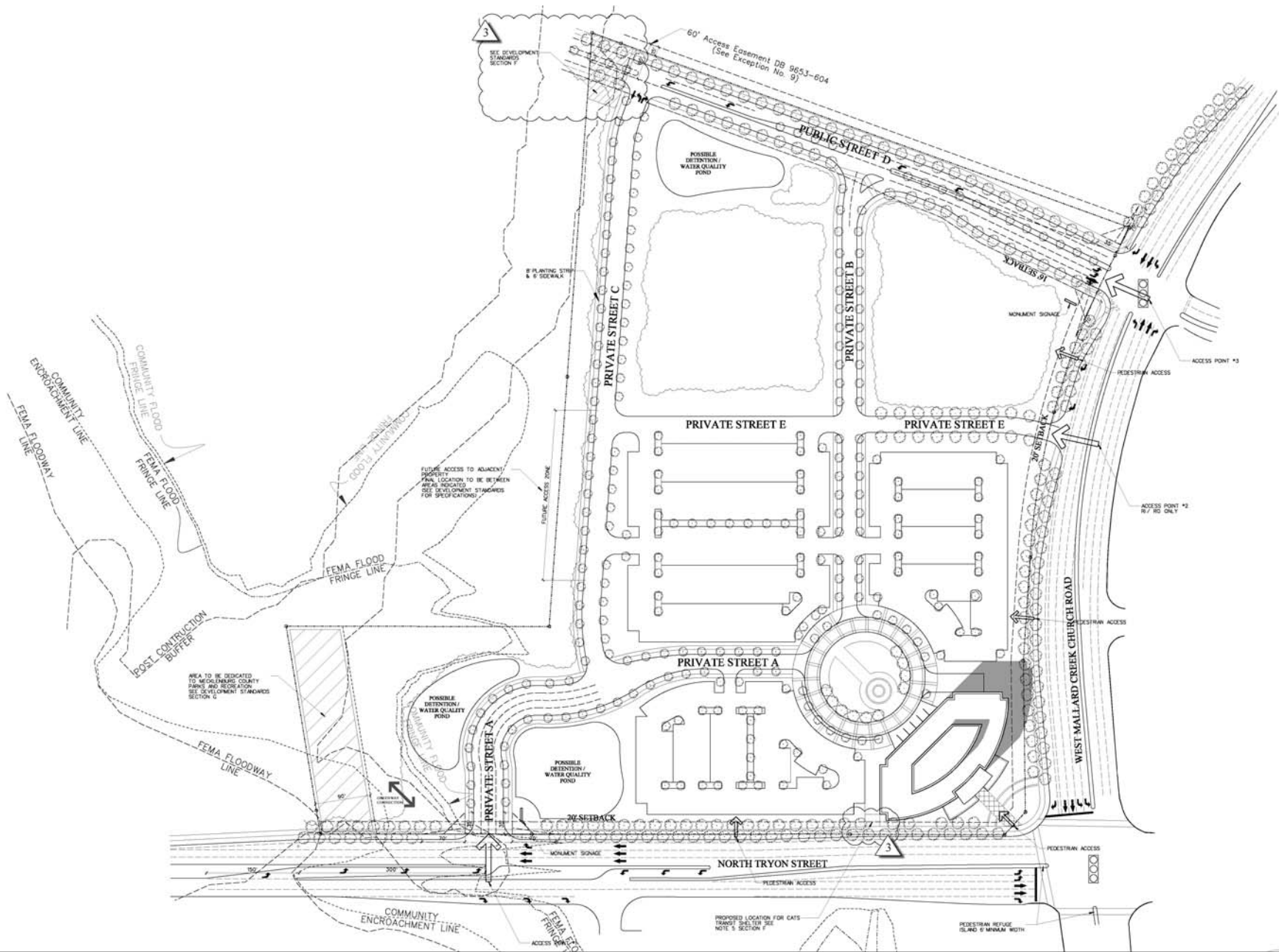


DEVELOPMENT AREA ONE - TECHNICAL DATA SHEET

SHEET 2

CHARLOTTE, NC 10 JULY 2009





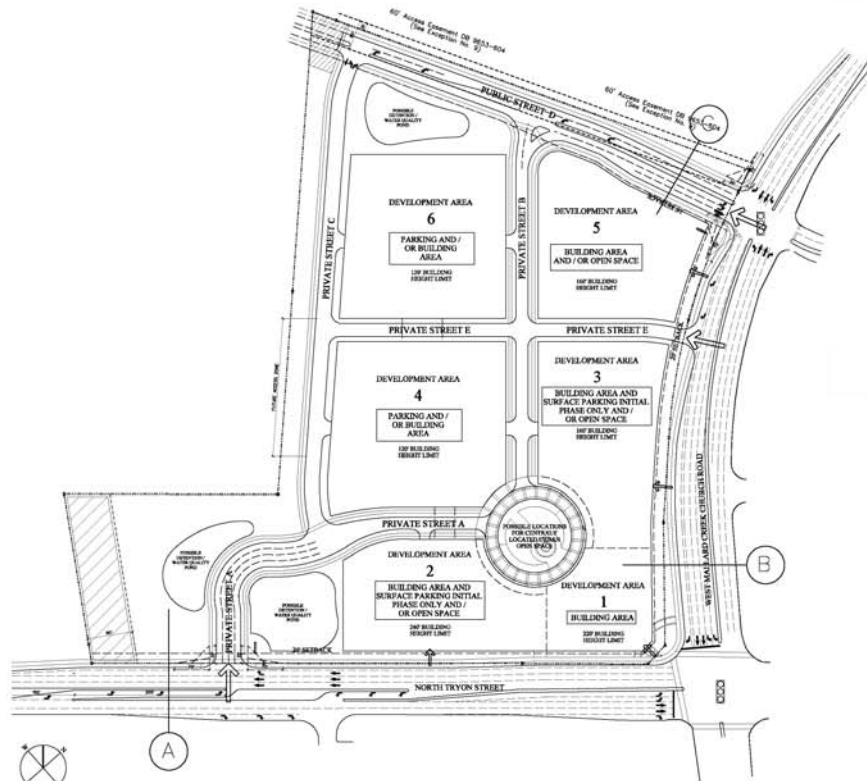
- ① REVISED MAY 18, 2009
- ② REVISED JUNE 19, 2009
- ③ REVISED JULY 10, 2009

FOR PUBLIC HEARING
 PETITION #: 2009-042

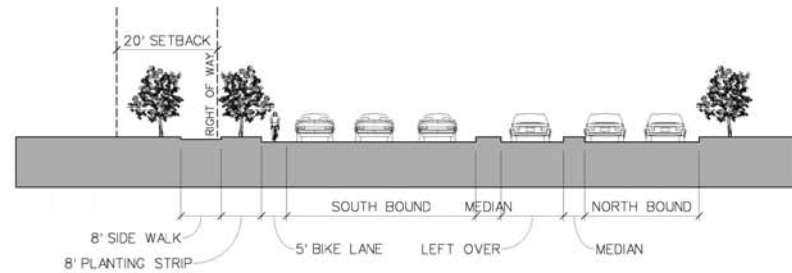


DEVELOPMENT AREA ONE - ILLUSTRATIVE MASTER PLAN
SHEET 3
 CHARLOTTE, NC 10 JULY 2009

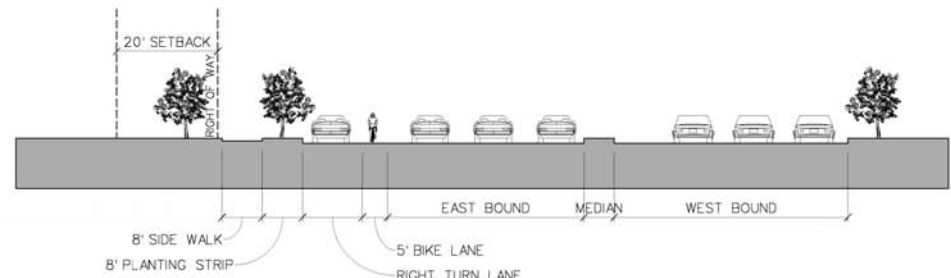




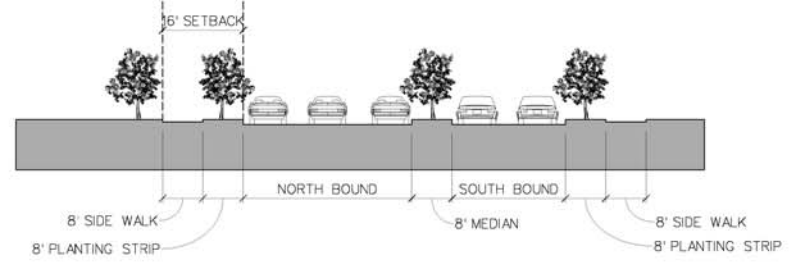
KEY PLAN



A. NORTH TRYON STREET SECTION
SCALE = 1" = 10'-0"



B. WEST MALLARD CREEK CHURCH ROAD
STREET SECTION
SCALE = 1" = 10'-0"



C. STREET D STREET SECTION
SCALE = 1" = 10'-0"

FOR PUBLIC HEARING
PETITION #: 2009-042



STREET SECTIONS SHEET 4

CHARLOTTE, NC 10 JULY 2009





NORTH TRYON & WEST MALLARD CREEK
CHURCH ROAD INTERSECTION



NORTH TRYON & WEST MALLARD CREEK
CHURCH ROAD INTERSECTION



ENTRY PLAZA / MOTOR COURT

Note:
These attached elevations are included to reflect
the architectural style and quality of the buildings
that will be constructed on the site (the actual buildings
constructed on the site may vary from these illustrations
as long as the general architectural concepts and intent
illustrated is maintained)

**FOR PUBLIC HEARING
PETITION #: 2009-042**