

Petition #: **2003-100A**

Petitioner: The Charlotte-Mecklenburg Planning Commission


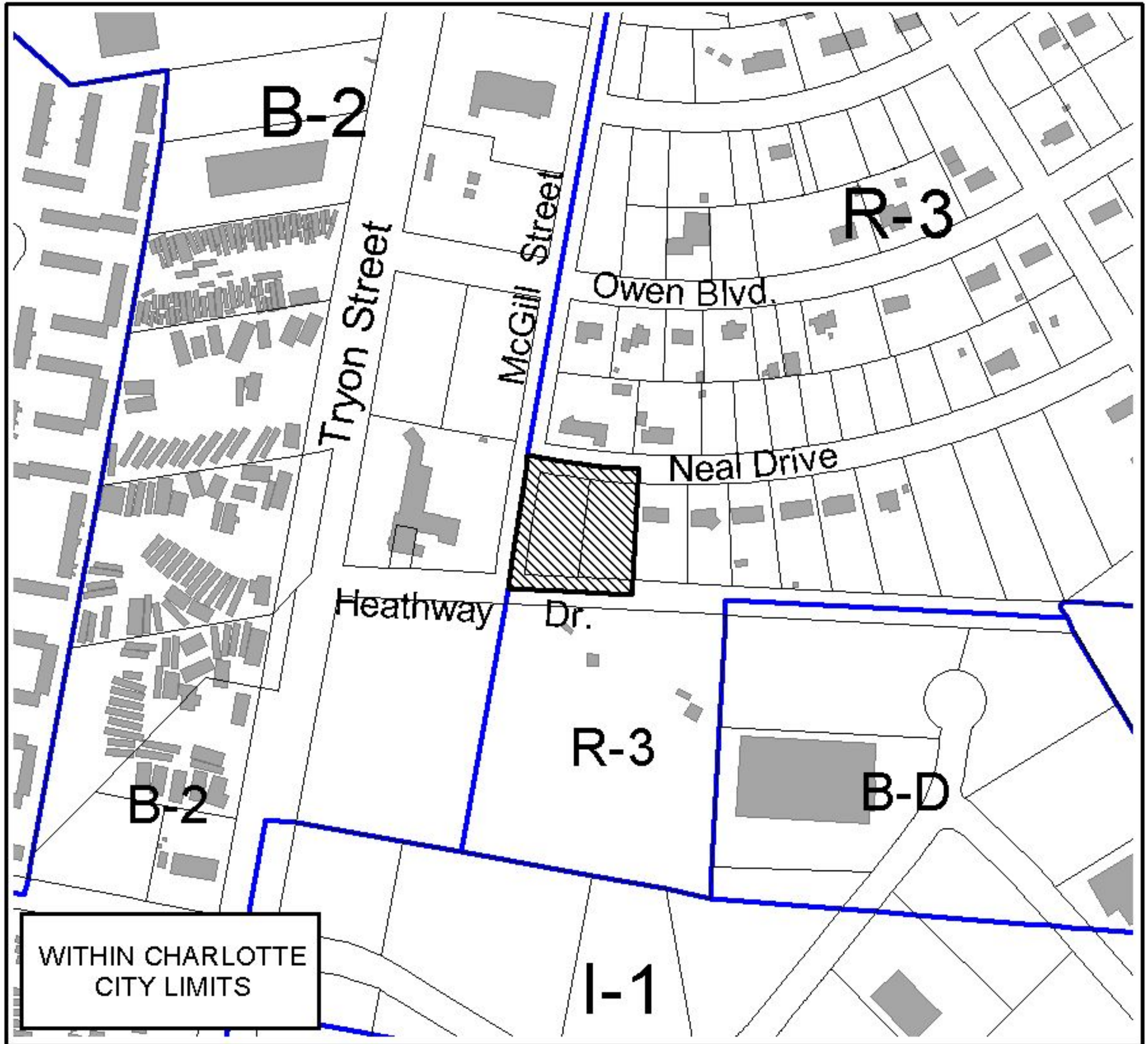
Zoning Classification (Existing): R-12MF(CD)

(Multi-family Residential, up to 12 dwelling units per acre, Conditional)

Zoning Classification (Requested): R-4

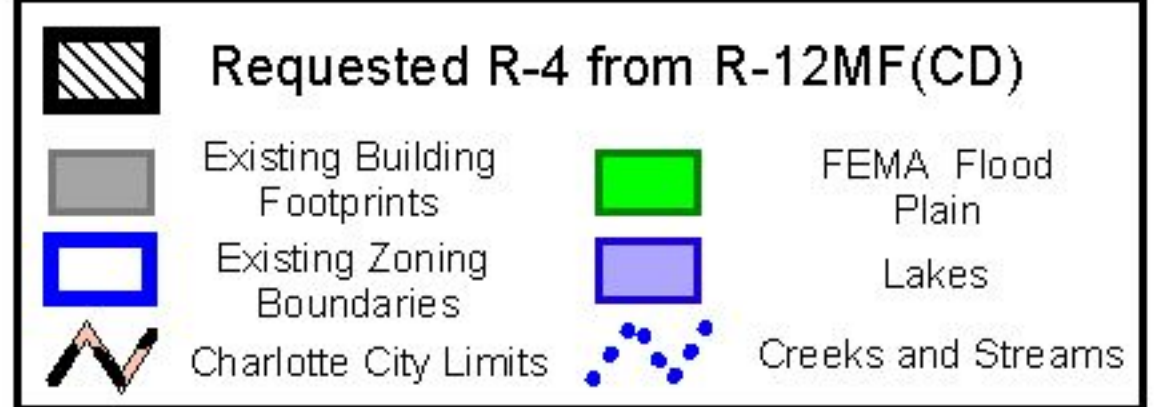
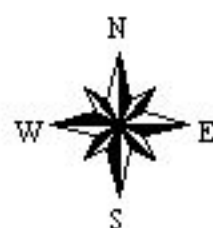
(Single-family Residential, up to 4 dwelling units per acre)

Acresage & Location: Approximately 1.4 acres located between Neal Drive and Heathway Drive, on the east side of McGill Street



Zoning Map #(s): **77**

Map Produced by the
Charlotte-Mecklenburg Planning Commission
07-31-2003




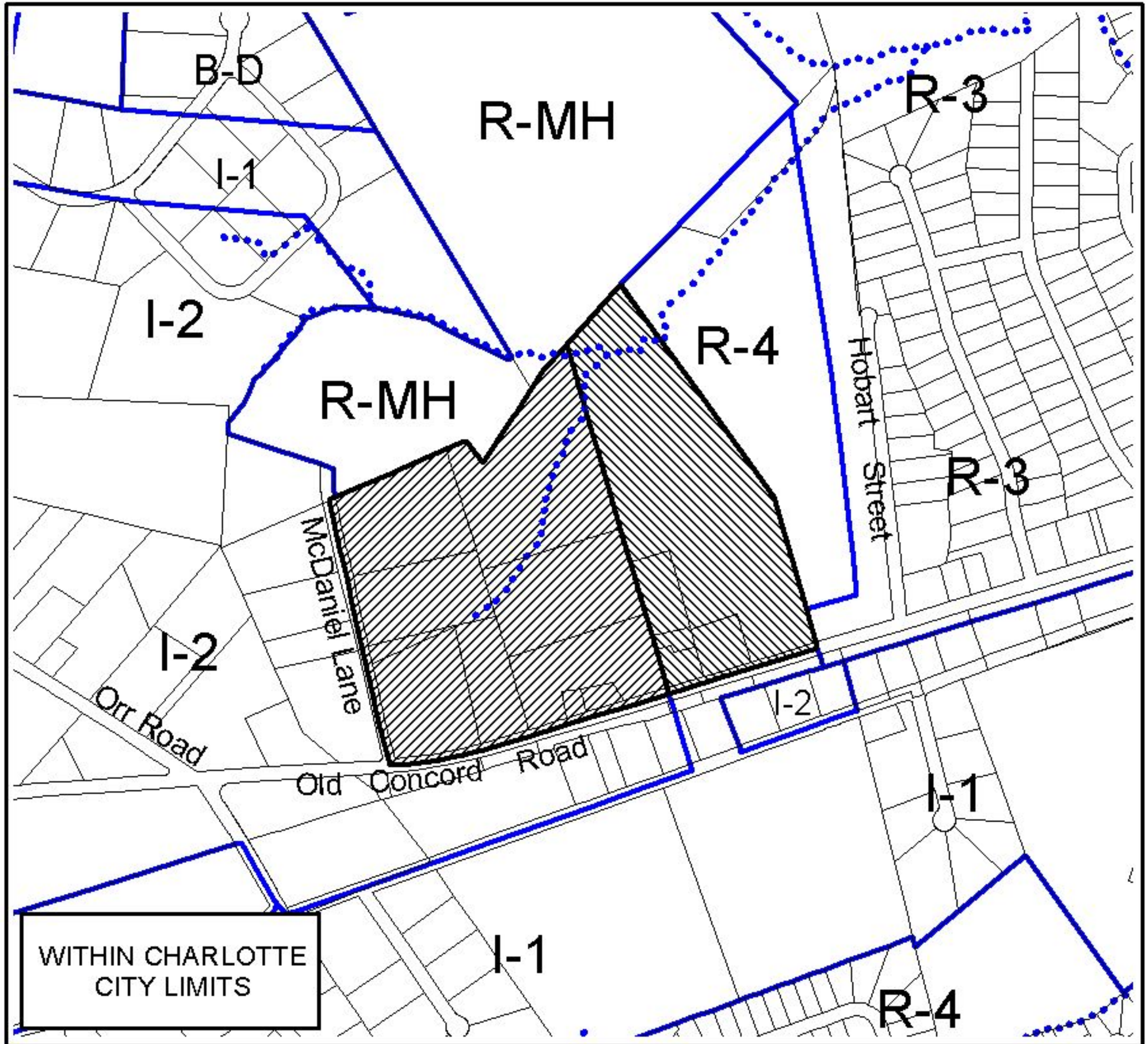
Petition #: **2003-100B**

Petitioner: The Charlotte-Mecklenburg Planning Commission

Zoning Classification (Existing): I-1 (Light Industrial) and I-2 (General Industrial)

Zoning Classification (Requested): R-8
(Single-family Residential, up to 8 dwelling units per acre)

Acreage & Location: Approximately 61.2 acres located on the northeast intersection of McDaniel Lane and Old Concord Road



Zoning Map #(s): **77**

Map Produced by the
Charlotte-Mecklenburg Planning Commission
07-31-2003

