

VICINITY MAP
N.T.S.

EXISTING SITE DATA

Site Area:	Tract 1	21.56 AC
	Tract 2	1.17 AC
Existing Zoning:	Tract 1	INSTITUTIONAL (CD)
	Tract 2	R-3

PROPOSED SITE DATA

Proposed Zoning:	INSTITUTIONAL (CD)
Proposed Use:	THERAPEUTIC FARM
Max. Building Area @ Build-out:	25,000 S.F.

- Includes:
- Existing Barn
 - Proposed Stables/ Indoor Riding Ring
 - Proposed Storage Building

Maximum Height Allowed _____ 40'

Required Yards

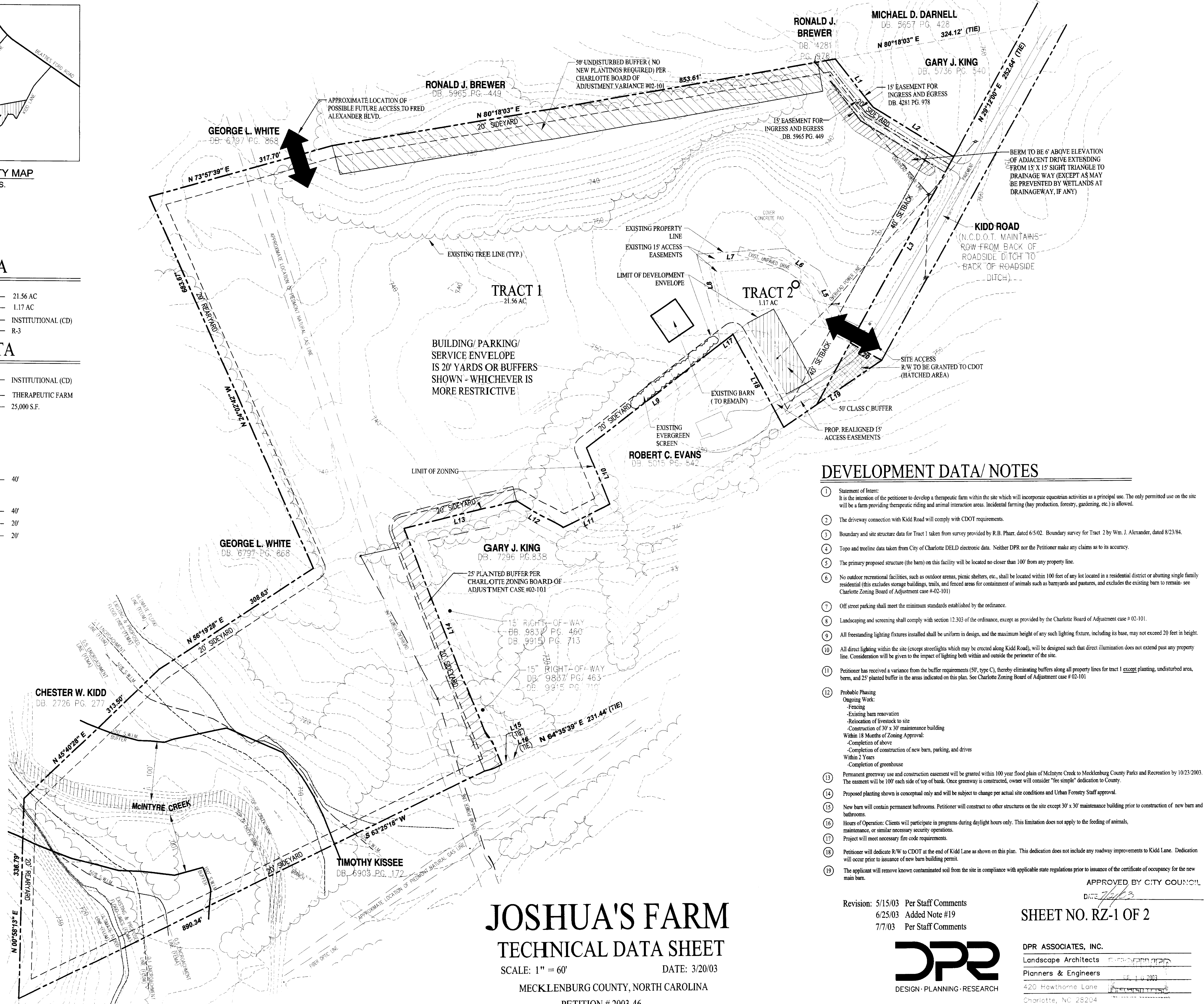
Setback	40'
Sidyard	20'
Rearyard	20'

LINE TABLE - TRACT 1

LINE	BEARING	DISTANCE
L1	S37°26'57"E	102.79
L2	S57°45'5"E	158.10
L3	S79°12'00"W	326.14
L4	N64°37'02"W	30.06
L5	N75°39'02"W	89.65
L6	N57°38'02"W	71.07
L7	S86°42'58"W	147.80
L8	S14°43'02"E	156.27
L9	S52°24'31"W	286.15
L10	S21°57'00"E	192.50
L11	S63°35'28"W	86.17
L12	N58°10'38"W	85.07
L13	S75°38'21"W	188.65
L14	S21°45'19"E	427.09
L15	S63°25'18"W	19.13
L16	N68°26'16"E	15.04

LINE TABLE - TRACT 2

LINE	BEARING	DISTANCE
L17	N52°24'31"E	25.34
L18	N28°00'26"W	178.15
L19	S56°06'22"W	200.56
L20	S60°48'00"E	60.00
L21	S29°12'00"W	32.14



DEVELOPMENT DATA/ NOTES

- Statement of Intent: It is the intention of the petitioner to develop a therapeutic farm within the site which will incorporate equestrian activities as a principal use. The only permitted use on the site will be a farm providing therapeutic riding and animal interaction areas. Incidental farming (hay production, forestry, gardening, etc.) is allowed.
- The driveway connection with Kidd Road will comply with CDOT requirements.
- Boundary and site structure data for Tract 1 taken from survey provided by R.B. Pharr, dated 6/5/02. Boundary survey for Tract 2 by Wm. J. Alexander, dated 8/23/84.
- Topo and tree line data taken from City of Charlotte DELD electronic data. Neither DPR nor the Petitioner make any claims as to its accuracy.
- The primary proposed structure (the barn) on this facility will be located no closer than 100' from any property line.
- No outdoor recreational facilities, such as outdoor arenas, picnic shelters, etc., shall be located within 100 feet of any lot located in a residential district or abutting single family residential (this excludes storage buildings, trails, and fenced areas for containment of animals such as barnyards and pastures, and excludes the existing barn to remain- see Charlotte Zoning Board of Adjustment case #02-101)
- Off street parking shall meet the minimum standards established by the ordinance.
- Landscaping and screening shall comply with section 12.303 of the ordinance, except as provided by the Charlotte Board of Adjustment case # 02-101.
- All freestanding lighting fixtures installed shall be uniform in design, and the maximum height of any such lighting fixture, including its base, may not exceed 20 feet in height.
- All direct lighting within the site (except streetlights which may be erected along Kidd Road), will be designed such that direct illumination does not extend past any property line. Consideration will be given to the impact of lighting both within and outside the perimeter of the site.
- Petitioner has received a variance from the buffer requirements (50', type C), thereby eliminating buffers along all property lines for tract 1 except planting, undisturbed area, barn, and 25' planted buffer in the areas indicated on this plan. See Charlotte Zoning Board of Adjustment case # 02-101
- Probable Phasing
Ongoing Work:
-Fencing
-Existing barn renovation
-Relocation of livestock to site
-Construction of 30' x 30' maintenance building
Within 18 Months of Zoning Approval:
-Completion of above
-Completion of construction of new barn, parking, and drives
Within 2 Years
-Completion of greenhouse
- Permanent greenway use and construction easement will be granted within 100 year flood plain of McIntyre Creek to Mecklenburg County Parks and Recreation by 10/23/2003. The easement will be 100' each side of top of bank. Once greenway is constructed, owner will consider "fee simple" dedication to County.
- Proposed planting shown is conceptual only and will be subject to change per actual site conditions and Urban Forestry Staff approval.
- New barn will contain permanent bathrooms. Petitioner will construct no other structures on the site except 30' x 30' maintenance building prior to construction of new barn and bathrooms.
- Hours of Operation: Clients will participate in programs during daylight hours only. This limitation does not apply to the feeding of animals, maintenance, or similar necessary security operations.
Project will meet necessary fire code requirements.
- Petitioner will dedicate R/W to CDOT at the end of Kidd Lane as shown on this plan. This dedication does not include any roadway improvements to Kidd Lane. Dedication will occur prior to issuance of new barn building permit.
- The applicant will remove known contaminated soil from the site in compliance with applicable state regulations prior to issuance of the certificate of occupancy for the new main barn.

APPROVED BY CITY COUNCIL
DATE 7/2/03

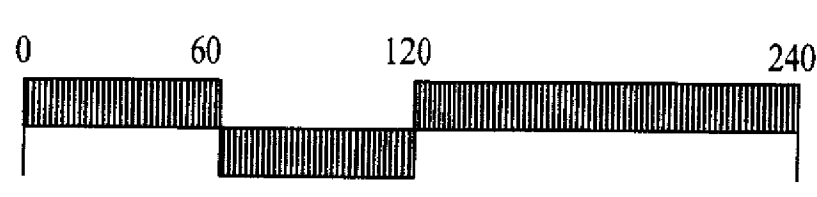
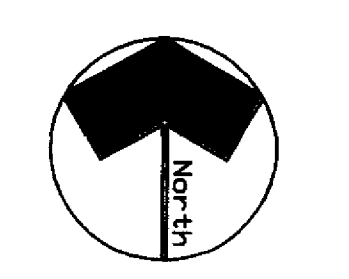
Revision: 5/15/03 Per Staff Comments
6/25/03 Added Note #19
7/7/03 Per Staff Comments

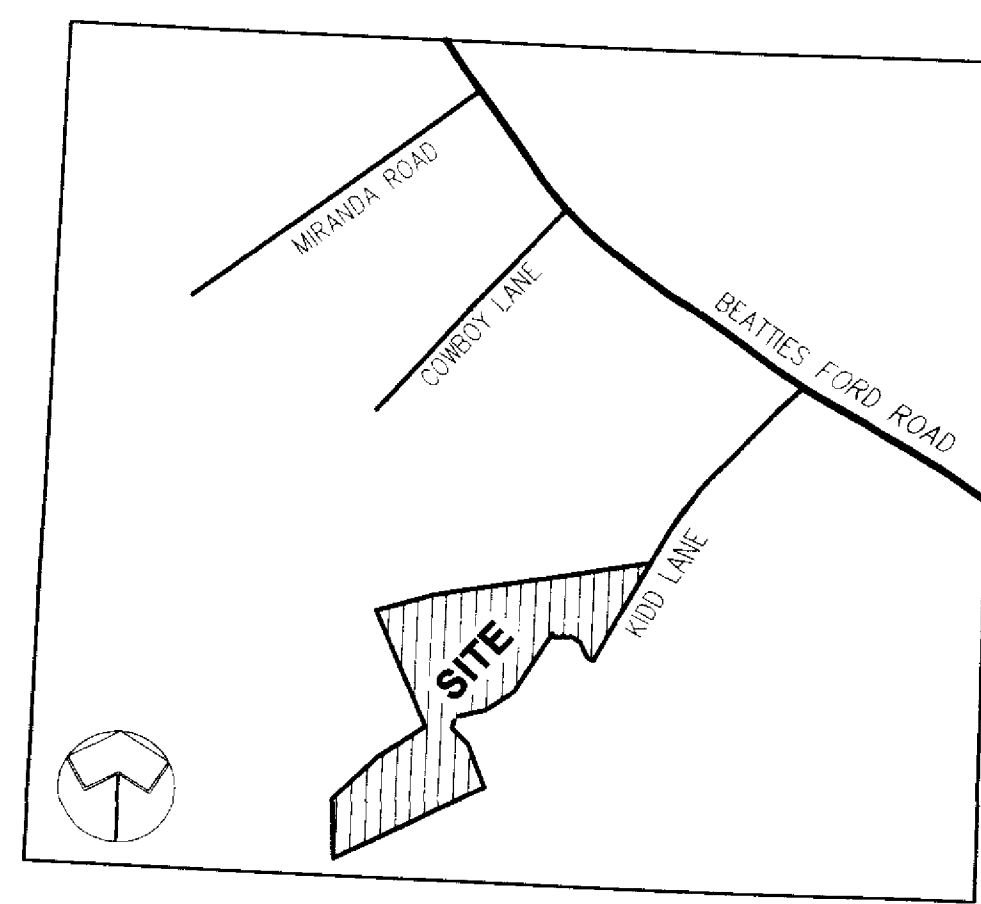
SHEET NO. RZ-1 OF 2

JOSHUA'S FARM
TECHNICAL DATA SHEET
SCALE: 1" = 60'
DATE: 3/20/03
MECKLENBURG COUNTY, NORTH CAROLINA
PETITION # 2003-46

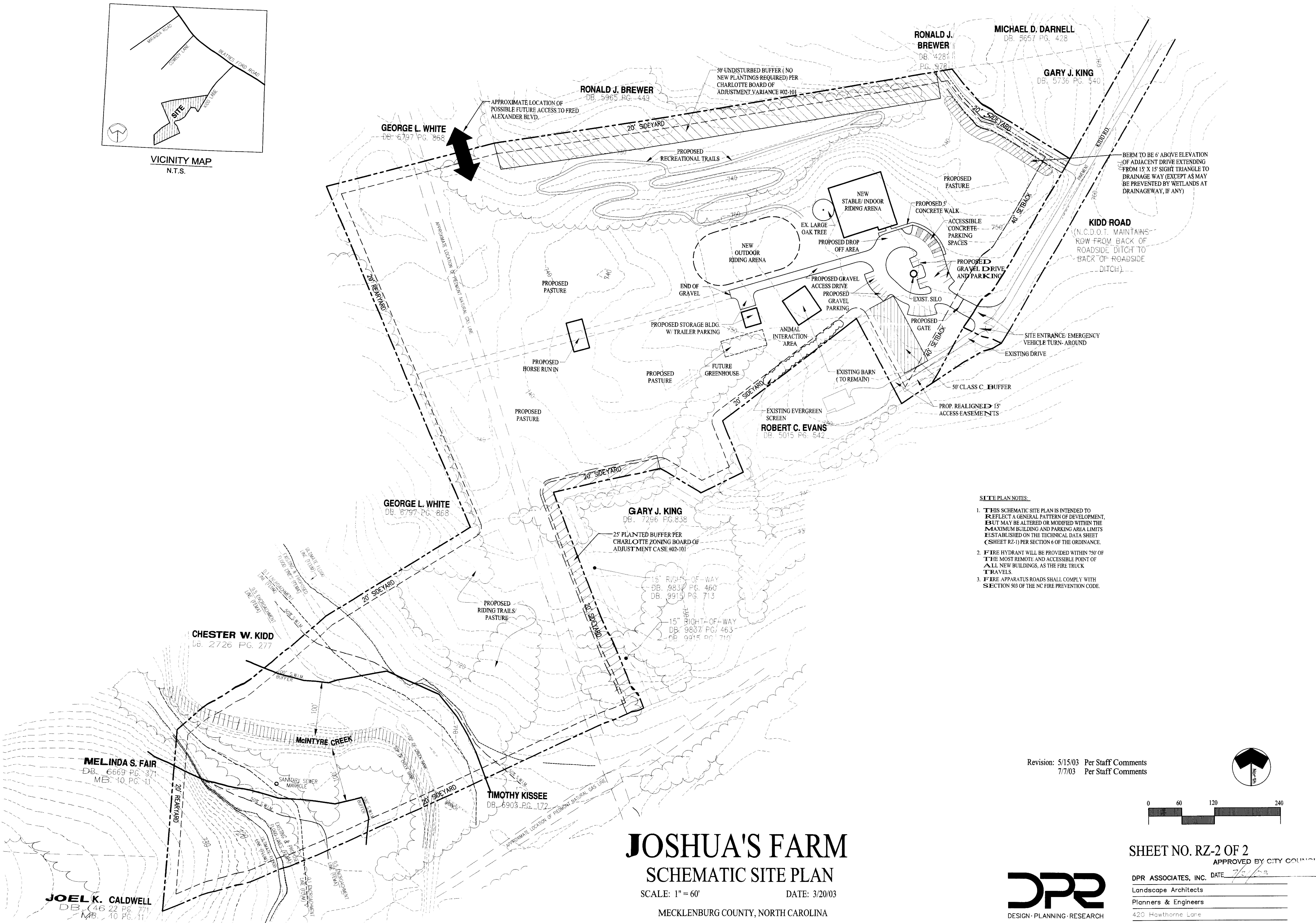


DPR ASSOCIATES, INC.
Landscape Architects
Planners & Engineers
420 Hawthorne Lane
Charlotte, NC 28204
704/332-1204



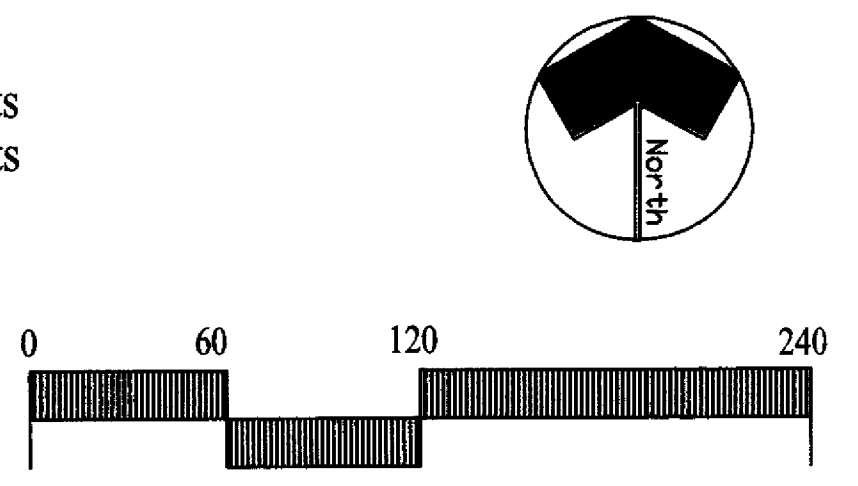


VICINITY MAP
N.T.S.



- SITE PLAN NOTES:**
1. THIS SCHEMATIC SITE PLAN IS INTENDED TO REFLECT A GENERAL PATTERN OF DEVELOPMENT, BUT MAY BE ALTERED OR MODIFIED WITHIN THE MAXIMUM BUILDING AND PARKING AREA LIMITS ESTABLISHED ON THE TECHNICAL DATA SHEET (SHEET RZ-1) PER SECTION 6 OF THE ORDINANCE.
 2. FIRE HYDRANT WILL BE PROVIDED WITHIN 750' OF THE MOST REMOTE AND ACCESSIBLE POINT OF ALL NEW BUILDINGS, AS THE FIRE TRUCK TRAVELS.
 3. FIRE APPARATUS ROADS SHALL COMPLY WITH SECTION 503 OF THE NC FIRE PREVENTION CODE.

Revision: 5/15/03 Per Staff Comments
7/7/03 Per Staff Comments



JOSHUA'S FARM

SCHEMATIC SITE PLAN

SCALE: 1" = 60' DATE: 3/20/03

MECKLENBURG COUNTY, NORTH CAROLINA
PETITION # 2003-46

SHEET NO. RZ-2 OF 2
APPROVED BY CITY COUNCIL

DPR ASSOCIATES, INC. DATE: 7/3/03

Landscape Architects
Planners & Engineers
420 Hawthorne Lane
Charlotte, NC 28204
704/332-1204



JOEL K. CALDWELL
DB: 46 22 PG. 771
MB: 40 PG. 11

MELINDA S. FAIR
DB: 6669 PG. 371
MB: 10 PG. 11

CHESTER W. KIDD
DB: 2726 PG. 277

TIMOTHY KISSEE
DB: 6903 PG. 172

GARY J. KING
DB: 7296 PG. 838

ROBERT C. EVANS
DB: 5015 PG. 542

GEORGE L. WHITE
DB: 6797 PG. 868

GEORGE L. WHITE
DB: 6797 PG. 868

RONALD J. BREWER
DB: 5965 PG. 449

RONALD J. BREWER
DB: 4281 PG. 978

MICHAEL D. DARNELL
DB: 5657 PG. 428

GARY J. KING
DB: 5736 PG. 540