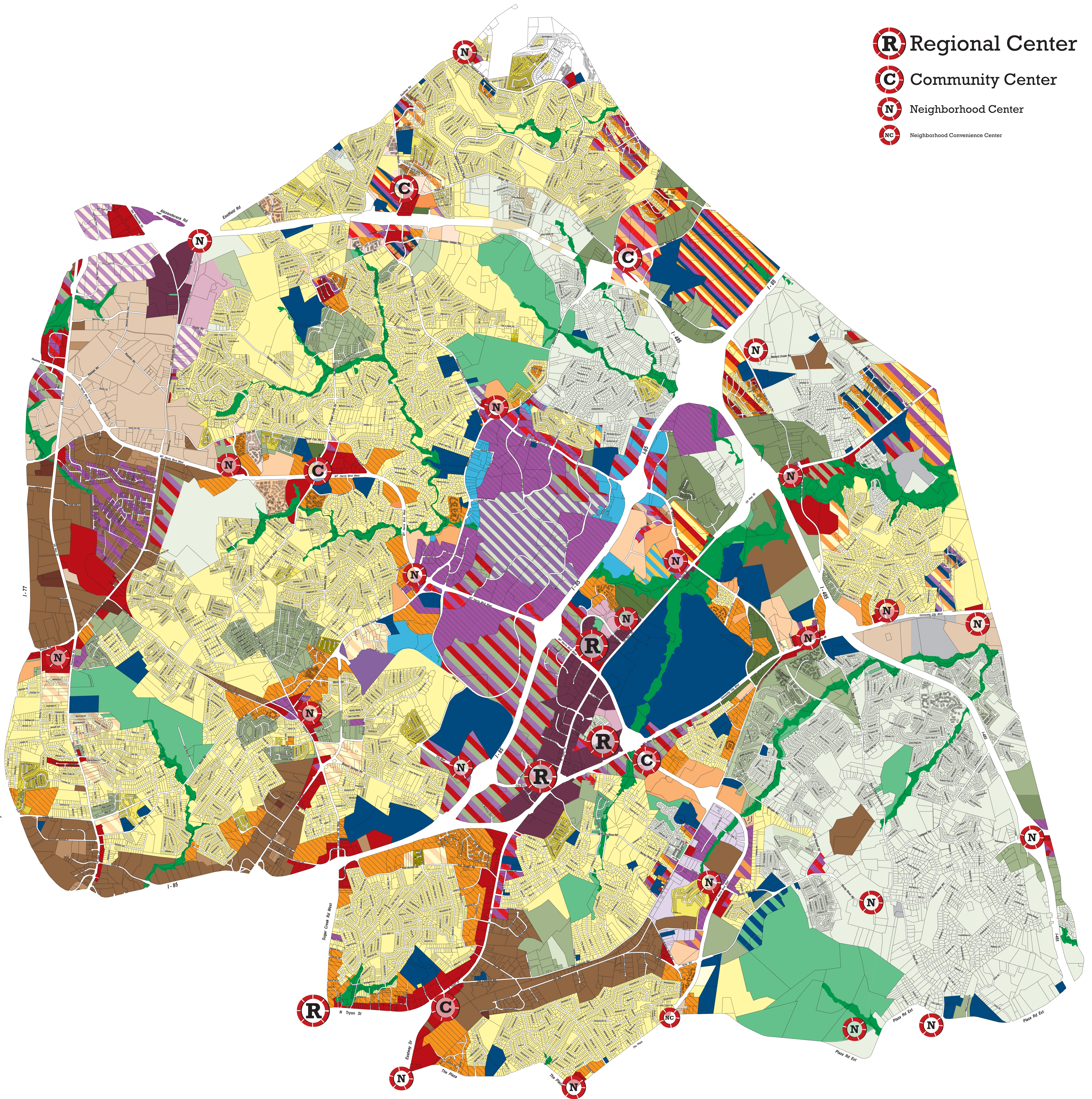
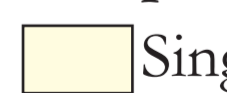
























































# Northeast District Adopted Future Land Use

-  Regional Center
-  Community Center
-  Neighborhood Center
-  Neighborhood Convenience Center



## Adopted Land Use

- |  |  |  |  |  |  |
|--|--|--|--|--|--|
|  Single Family <= 3 DUA     |  Multi-Family                   |  Residential <= 4 DUA           |  Institutional          |  Office                         |  SF/MF/Office                               |
|  Single Family <= 4 DUA     |  Multi-Family <= 8 DUA          |  Residential <= 5 DUA           |  Retail                 |  Office/Business Park           |  SF/MF/Institutional                        |
|  Single Family <= 5 DUA     |  Multi-Family <= 12 DUA         |  Residential <= 6 DUA           |  Utility                |  Office/Retail                  |  SF/MF/Research/Retail                      |
|  Single Family <= 6 DUA     |  Multi-Family <= 17 DUA         |  Residential <= 8 DUA           |  Park/Open Space        |  Office/Industrial              |  SF/MF/Office/Retail                        |
|  Single Family <= 8 DUA     |  Multi-Family <= 22 DUA         |  Residential <= 12 DUA          |  Greenway               |  Office/Warehouse               |  SF/MF/Institutional/Office/Retail          |
|  Single Family/Multi-Family |  MF/Office                      |  Residential <= 17 DUA          |  Industrial             |  Office/Retail/Light Industrial |  Research/Office/Retail                     |
|  SF/MF <= 8 DUA             |  Multi-Family/Research          |  Transit Oriented - Residential |  Industrial - Light     |  Residential/Office             |  Institutional/Park                         |
|  SF/Office                  |  MF/Office/Retail               |  Transit Oriented - Mixed       |  Industrial - Heavy     |  Residential/Retail             |  Office/Retail/Industrial-Ware-Distribution |
|  SF/MF/Retail               |  MF/Institutional/Office/Retail |  Research                       |  Warehouse/Distribution |  Residential/Office/Retail      |  SF/MF/Institutional/Office                 |
|  |  |  |  |  |  Office/Business Park/Lt Industrial         |

