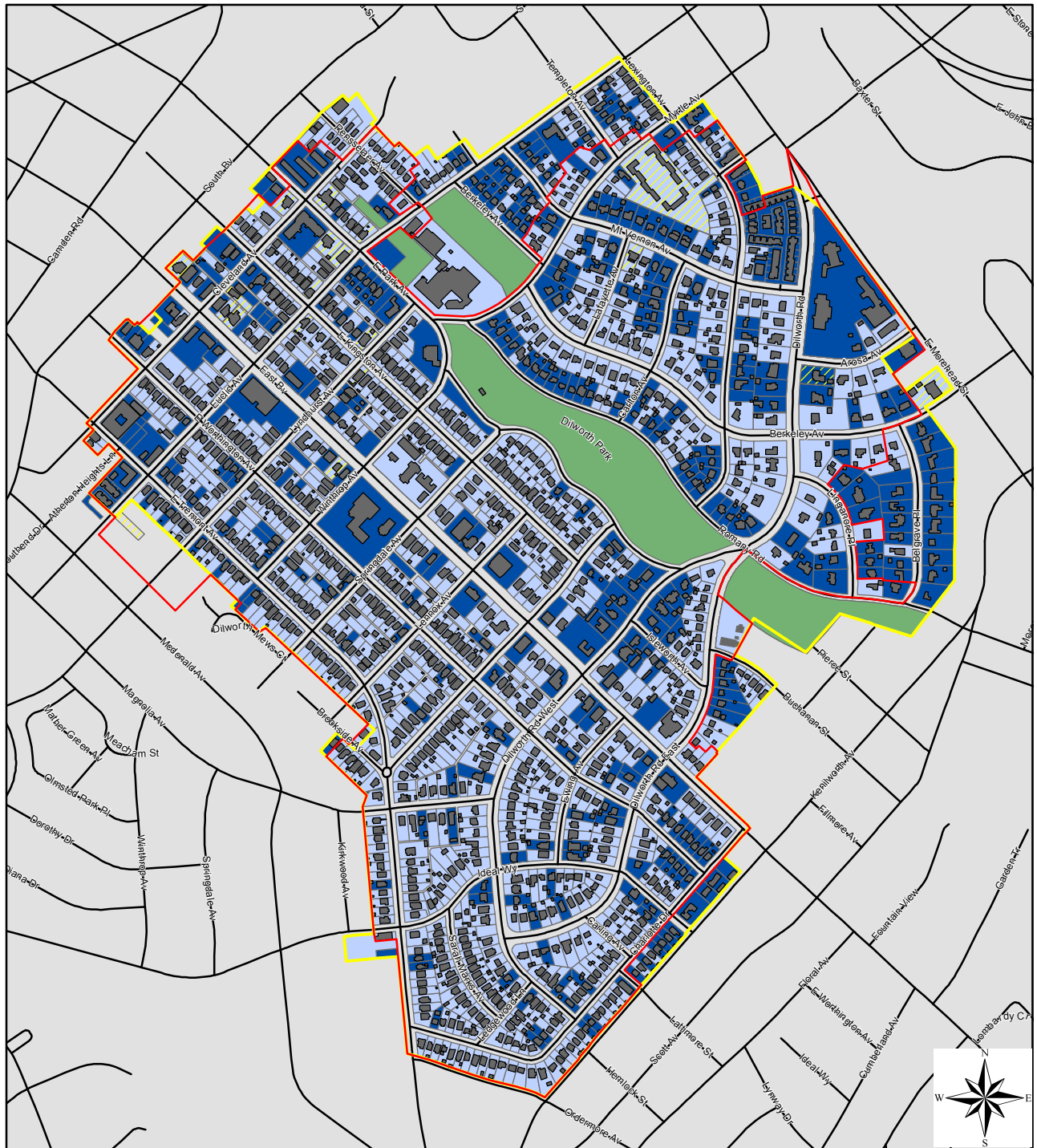


Phase 1 Reconnaissance Survey Dilworth Historic District Assessment

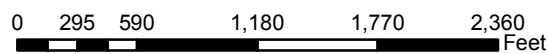


Legend

- National Register Boundary
- Local Historic District Boundary
- Vacant
- Buildings
- Altered/Demolished/Replaced
- Parking
- Historic Landmarks
- Open Space
- Roads

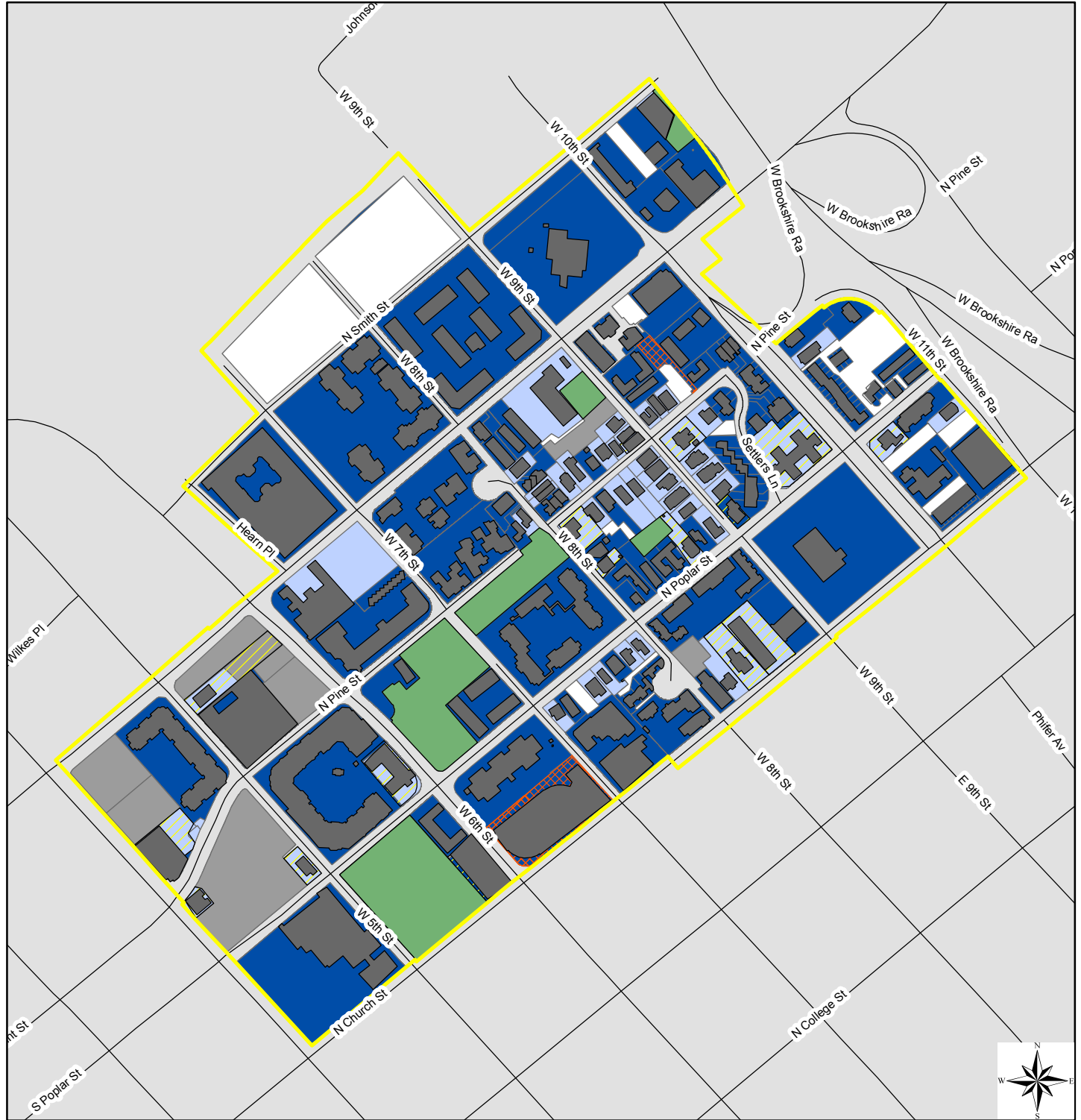
Period of Significance

- 1891-1941
- After 1941



September 16, 2016

Phase 1 Reconnaissance Survey Fourth Ward Historic District Assessment



Legend

- Local Historic District Boundary
- Buildings
- Historic Landmarks
- Altered/Demolished/Replaced
- Open Space
- Parking
- Vacant
- Roads

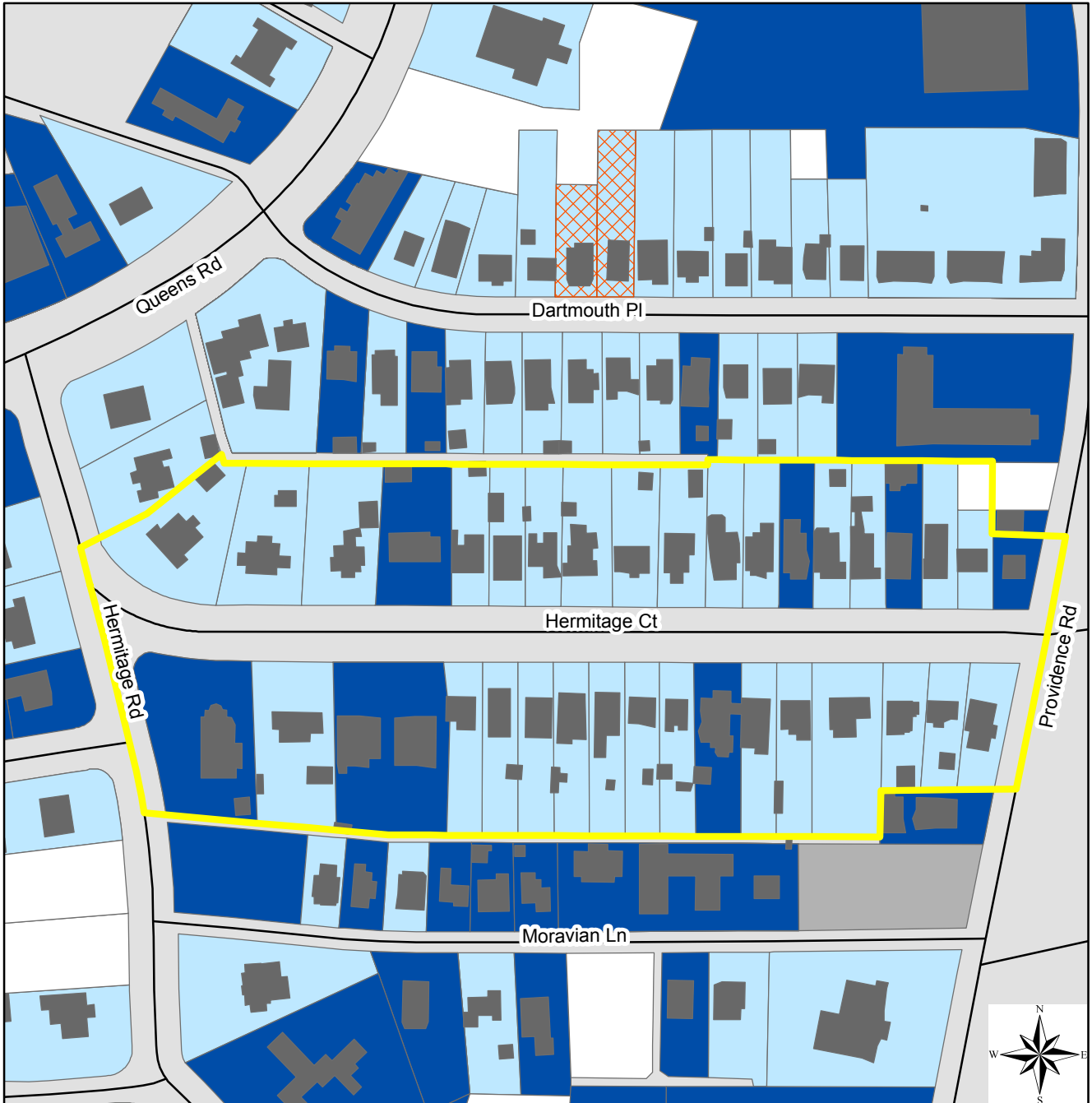
Period of Significance

- 1776-1933
- After 1933

0 130 260 520 780 1,040
Feet

September 16, 2016

Hermitage Court Local Historic District

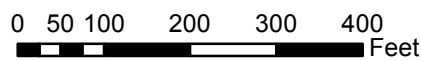


Legend

- Hermitage Court Local Historic District
- Buildings
- Altered/Demolished/Replaced
- Parking
- Vacant
- Roads

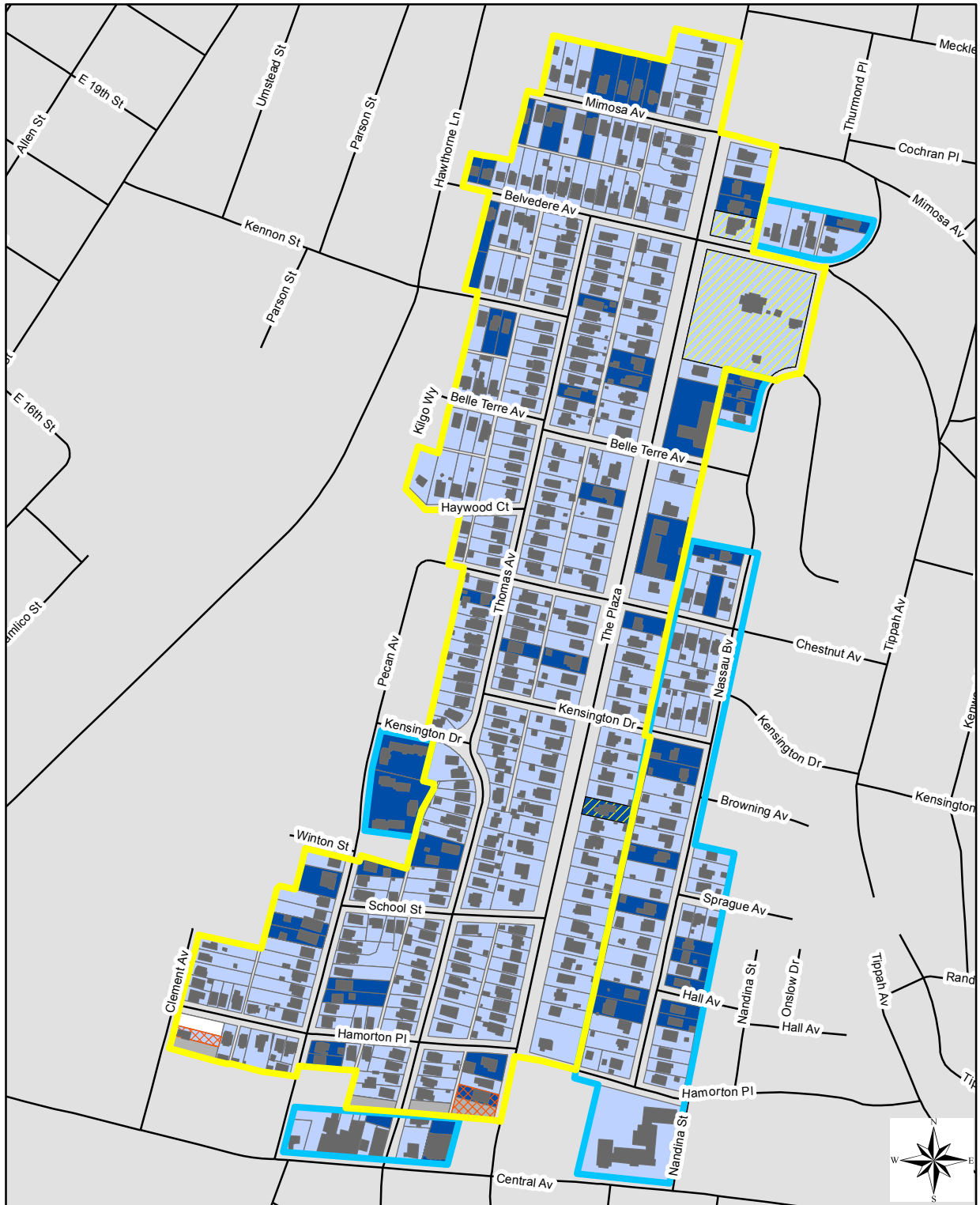
Period of Significance

- 1911-1943
- After 1943



September 16, 2016


Phase 1 Reconnaissance Survey Plaza Midwood District Assessment



- Legend**
- Local Historic District Boundary
 - Expansion Proposal
 - Buildings
 - Historic Landmark
 - Altered/Demolished/Replaced
 - Parking
 - Vacant
 - Roads

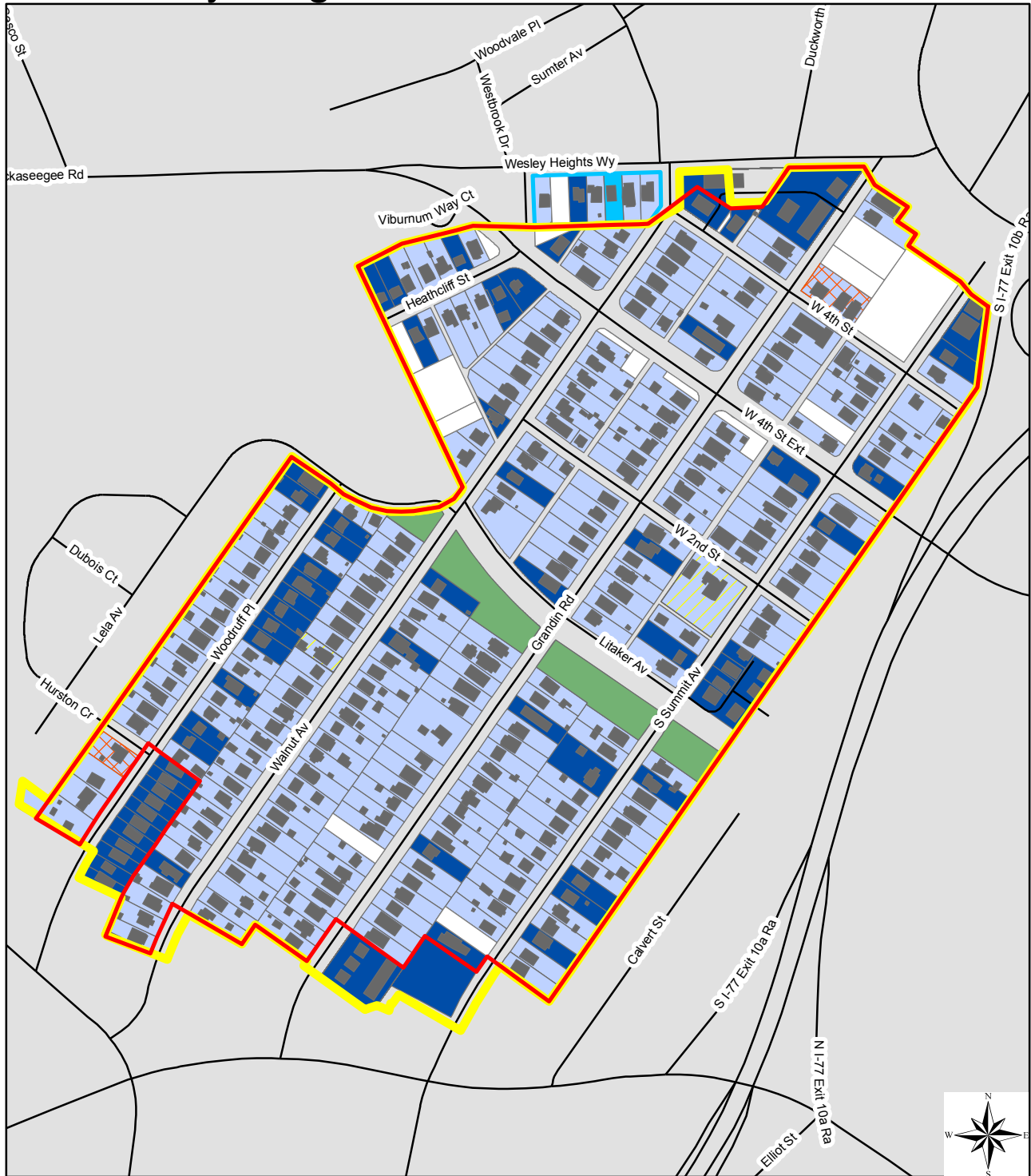
Period of Significance

- 1903-1947
- After 1947



September 16, 2016

Phase 1 Reconnaissance Survey Wesley Heights Historic District Assessment

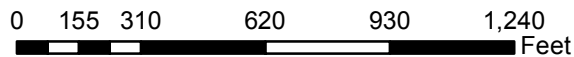


Legend

- National Register Boundary
- Local Historic District Boundary
- Expansion Proposal
- Buildings
- Historic Landmarks
- Altered/Demolished/Replaced
- Openspace
- Vacant
- Roads

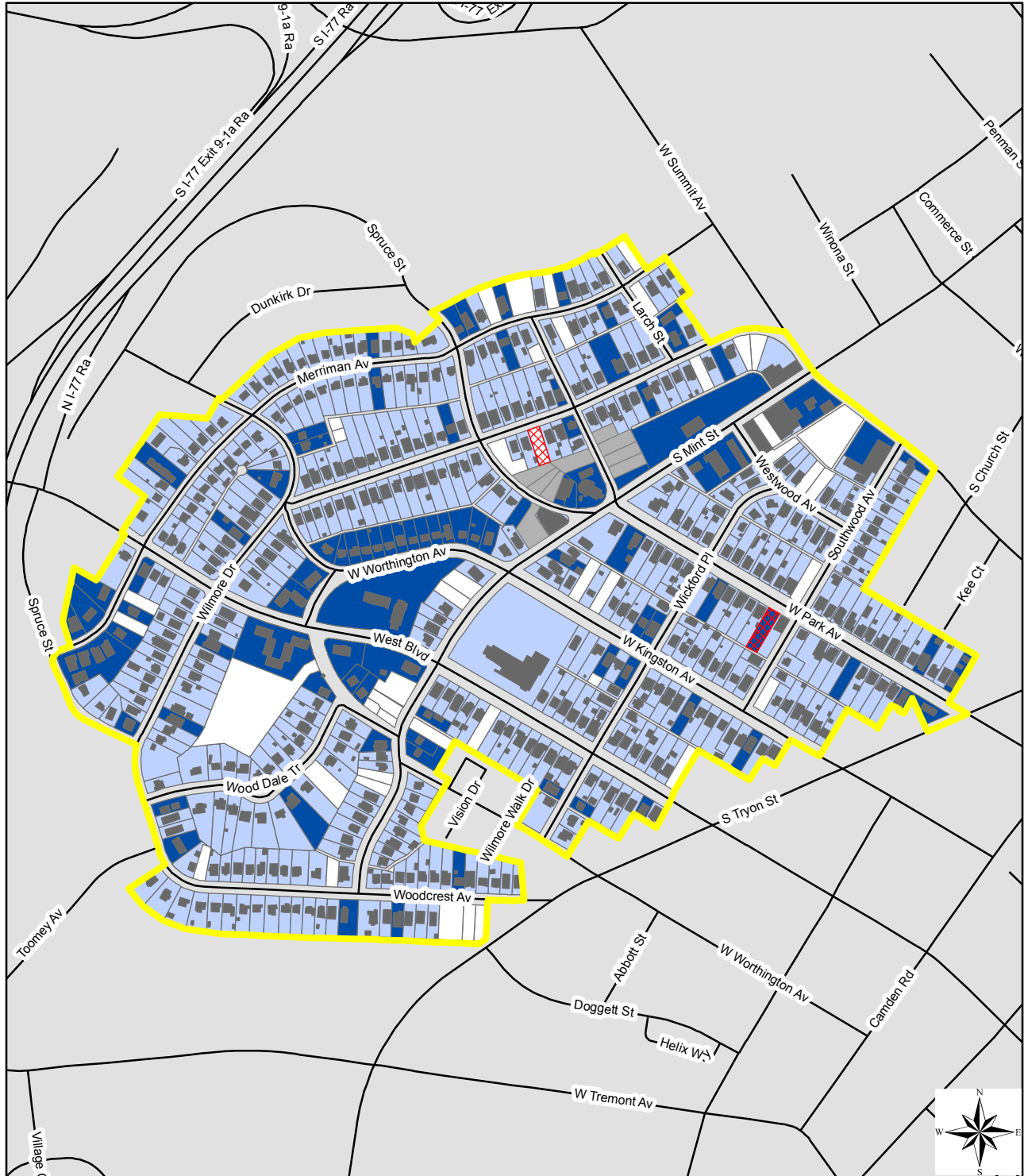
Period of Significance

- 1911-1945
- After 1945



September 16, 2016

Phase 1 Reconnaissance Survey Wilmore Historic District Assessment

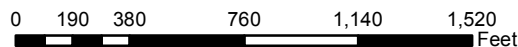


Legend

- Local Historic District Boundary
- Buildings
- Altered/Demolished/Replaced
- Parking
- Vacant
- Roads

Period of Significance

- 1920-1949
- After 1949



June 21, 2016